

FINAL Tax Computation Report Jasper County


Taxing District CEXT - County Extension Service Equalization Factor 1.000000


Property Type	Total EAV	Rate Setting EAV
Farm	122,344,225	122,326,190
Residential	55,747,958	55,114,303
Commercial	13,690,450	9,763,478
Industrial	26,352,257	25,857,457
Mineral	902,130	902,130
State Railroad	2,033,813	2,033,813
Local Railroad	0	0
County Total	221,070,833	215,997,371
Total + Overlap	221,070,833	215,997,371

Other Values	
EZ Value Abated	0
EZ Tax Abated	\$0.00
New Property	3,133,415
TIF Increment	5,073,462

Fund/Name	Levy Request	Maximum Rate	Cal'ed Rate	Actual Rate	Certified Rate	Total Extension	Total Extension After TIF & EZ	Total Extension w/Overlaps	Percent
053 EXTENSION EDUCATION	62,000	0.05000	0.028704	0.02871	0.02871	\$63,469.44	\$62,012.85	\$62,012.85	100.0000
Totals	62,000	0.05000	0.028704	0.02871	0.02871	\$63,469.44	\$62,012.85	\$62,012.85	100.0000

Given under my hand and the official seal of my office this 13th day of July, 2022


 Amy Tarr, County Clerk




FINAL Tax Computation Report Jasper County


Taxing District CT40 - Jasper County Equalization Factor 1.000000

Property Type	Total EAV		Rate Setting EAV		Other Values	
	Total EAV	Rate	Setting EAV	Rate		
Farm	122,344,225		122,326,190		EZ Value Abated	0
Residential	55,747,958		55,114,303		EZ Tax Abated	\$0.00
Commercial	13,690,450		9,763,478		New Property	3,133,415
Industrial	26,352,257		25,857,457		TIF Increment	5,073,462
Mineral	902,130		902,130			
State Railroad	2,033,813		2,033,813			
Local Railroad	0		0			
County Total	221,070,833		215,997,371			
Total + Overlap	221,070,833		215,997,371			

Fund/Name	Levy Request	Maximum Rate	Calc'd Rate	Actual Rate	Certified Rate	Total Extension	Total Extension After TIF & EZ	Total Extension w/Overlaps	Percent
001 CORPORATE	750,000	0.37500	0.347226	0.34723	0.34723	\$767,624.25	\$750,007.67	\$750,007.67	21.3276
005 I. M. R. F.	650,000	0.00000	0.300930	0.30093	0.30093	\$665,268.46	\$650,000.89	\$650,000.89	18.4836
006 COUNTY HIGHWAY	200,000	0.10000	0.092594	0.09260	0.09260	\$204,711.59	\$200,013.57	\$200,013.57	5.6876
008 BRIDGE CONST W/ COUNTY	100,000	0.05000	0.046297	0.04630	0.04630	\$102,355.80	\$100,006.78	\$100,006.78	2.8438
021 FEDERAL AID MATCHING	100,000	0.05000	0.046297	0.04630	0.04630	\$102,355.80	\$100,006.78	\$100,006.78	2.8438
022 COUNTY HEALTH DEPARTMI	198,988	0.10000	0.092125	0.09213	0.09213	\$203,672.56	\$198,998.38	\$198,998.38	5.6588
025 GARBAGE DISPOSAL	200,000	0.10000	0.092594	0.09260	0.09260	\$204,711.59	\$200,013.57	\$200,013.57	5.6876
027 AUDIT	31,500	0.00000	0.014584	0.01459	0.01459	\$32,254.23	\$31,514.02	\$31,514.02	0.8961
035 TORT JUDGMENTS, LIABILIT	252,000	0.00000	0.116668	0.11667	0.11667	\$257,923.34	\$252,004.13	\$252,004.13	7.1661
047 SOCIAL SECURITY	294,000	0.00000	0.136113	0.13612	0.13612	\$300,921.62	\$294,015.62	\$294,015.62	8.3607
059 SPECIAL COUNTY HIGHWAY	170,000	0.08330	0.078705	0.07871	0.07871	\$174,004.85	\$170,011.53	\$170,011.53	4.8345
060 UNEMPLOYMENT INSURANC	15,000	0.00000	0.006945	0.00695	0.00695	\$15,364.42	\$15,011.82	\$15,011.82	0.4269
062 WORKERS COMPENSATION	130,000	0.00000	0.060186	0.06019	0.06019	\$133,062.53	\$130,008.82	\$130,008.82	3.6970
064 AMBULANCE	425,000	0.20000	0.196762	0.19677	0.19677	\$435,001.08	\$425,018.03	\$425,018.03	12.0859
Totals	3,516,488		1.628026	1.62809	1.62809	\$3,599,232.12	\$3,516,631.61	\$3,516,631.61	100.0000

Given under my hand and the official seal of my office this 13th day of July, 2022


 Amy Tarr, County Clerk




FINAL Tax Computation Report Jasper County


Equalization Factor 1.000000

Property Type	Total EAV	Rate Setting EAV	Other Values			
			EZ Value Abated	EZ Tax Abated	New Property	TIF Increment
Farm	0	0	0			
Residential	0	0		\$0.00		
Commercial	0	0			0	
Industrial	0	0			0	
Mineral	0	0				
State Railroad	0	0				
Local Railroad	0	0				
County Total	0	0				
Total + Overlap	0	0				

Fund/Name	Levy Request	Maximum Rate	Calced Rate	Actual Rate	Certified Rate	Total Extension	Total Extension After TIF & EZ	Total Extension w/Overlaps	Percent
001 CORPORATE	0	0.000000	0.000000	0.000000	0.000000	\$0.00	\$0.00	\$0.00	100.00000
Totals	0	0.000000	0.000000	0.000000	0.000000	\$0.00	\$0.00	\$0.00	100.00000

Given under my hand and the official seal of my office this 13th day of July, 2022


 Amy Tarr, County Clerk





FINAL Tax Computation Report Jasper County

Taxing District DDMC - Mint Creek Drainage Dist. Equalization Factor 1.000000

Property Type	Total EAV	Rate Setting EAV	Other Values				Total Extension	Total Extension After TIF & EZ	Total Extension w/Overlaps	Percent
Farm	0	0	0	0	0	0	\$0.00	\$0.00	\$0.00	100.0000
Residential	0	0	0	0	0	0	\$0.00	\$0.00	\$0.00	100.0000
Commercial	0	0	0	0	0	0	\$0.00	\$0.00	\$0.00	100.0000
Industrial	0	0	0	0	0	0	\$0.00	\$0.00	\$0.00	100.0000
Mineral	0	0	0	0	0	0	\$0.00	\$0.00	\$0.00	100.0000
State Railroad	0	0	0	0	0	0	\$0.00	\$0.00	\$0.00	100.0000
Local Railroad	0	0	0	0	0	0	\$0.00	\$0.00	\$0.00	100.0000
County Total	0	0	0	0	0	0	\$0.00	\$0.00	\$0.00	100.0000
Total + Overlap	0	0	0	0	0	0	\$0.00	\$0.00	\$0.00	100.0000

Given under my hand and the official seal of my office this 13th day of July, 2022


 Amy Tarr, County Clerk



FINAL Tax Computation Report Jasper County


Equalization Factor 1.000000


Taxing District DDS1 - South Island Drainage Dist

Property Type	Total EAV	Rate Setting EAV	Other Values
Farm	0	0	EZ Value Abated 0
Residential	0	0	EZ Tax Abated \$0.00
Commercial	0	0	New Property 0
Industrial	0	0	TIF Increment 0
Mineral	0	0	
State Railroad	0	0	
Local Railroad	0	0	
County Total	0	0	
Total + Overlap	0	0	

Fund/Name	Levy Request	Maximum Rate	Calcd'd Rate	Actual Rate	Certified Rate	Total Extension	Total Extension After TIF & EZ	Total Extension w/Overlaps	Percent
001 CORPORATE	0	0.00000	0.000000	0.00000	0.00000	\$0.00	\$0.00	\$0.00	100.0000
Totals	0	0.00000	0.000000	0.00000	0.00000	\$0.00	\$0.00	\$0.00	100.0000

Given under my hand and the official seal of my office this 13th day of July, 2022


 Amy Tarr, County Clerk



FINAL Tax Computation Report Jasper County


Equalization Factor 1.000000

Taxing District FDCC - Clay City Fire

Property Type	Total EAV	Rate Setting EAV	Other Values	Overlapping County	Overlap EAV
Farm	5,756,345	5,756,345	0	Clay County	*29,754,388
Residential	1,145,210	1,145,210	\$0.00	Wayne County	*2,851,125
Commercial	155,290	155,290	35,195	Total	32,605,513
Industrial	40,960	40,960	0	* denotes use of estimated EAV	
Mineral	0	0			
State Railroad	0	0			
Local Railroad	0	0			
County Total	7,097,805	7,097,805			
Total + Overlap	39,703,318	39,703,318			

Fund/Name	Levy Request	Maximum Rate	Calc'd Rate	Actual Rate	Certified Rate	Total Extension	Total Extension After TIF & EZ	Total Extension w/Overlaps	Percent
001 CORPORATE	86,454	0.25000	0.217750	0.21775	0.21775	\$15,455.47	\$15,455.47	\$86,453.97	87.8095
027 AUDIT	1,000	0.00000	0.002519	0.00252	0.00252	\$178.86	\$178.86	\$1,000.52	1.0162
035 TORT JUDGMENTS, LIABILIT	11,000	0.00000	0.027706	0.02771	0.02771	\$1,966.80	\$1,966.80	\$11,001.79	11.1743
Totals	98,454		0.247975	0.24798	0.24798	\$17,601.13	\$17,601.13	\$98,456.28	100.0000

Given under my hand and the official seal of my office this 13th day of July, 2022


 Amy Tarr, County Clerk



FINAL Tax Computation Report Jasper County

Equalization Factor 1.0000000

Taxing District FDCR - Crooked Creek Fire


Property Type	Total EAV	Rate Setting EAV
Farm	12,259,790	12,259,790
Residential	2,734,868	2,734,868
Commercial	186,565	186,565
Industrial	110,680	110,680
Mineral	44,480	44,480
State Railroad	0	0
Local Railroad	0	0
County Total	15,336,383	15,336,383
Total + Overlap	15,336,383	15,336,383


Other Values

EZ Value Abated	0
EZ Tax Abated	\$0.00
New Property	169,565
TIF Increment	0

Fund/Name	Levy Request	Maximum Rate	Cal'ed Rate	Actual Rate	Certified Rate	Total Extension	Total Extension After TIF & EZ	Total Extension w/Overlaps	Percent
001 CORPORATE	21,770	0.30000	0.141950	0.14195	0.14195	\$21,770.00	\$21,770.00	\$21,770.00	84.4739
035 TORT JUDGMENTS, LIABILIT	4,000	0.00000	0.026082	0.02609	0.02609	\$4,001.26	\$4,001.26	\$4,001.26	15.5261
Totals	25,770	0.00000	0.168032	0.16804	0.16804	\$25,771.26	\$25,771.26	\$25,771.26	100.0000

Given under my hand and the official seal of my office this 13th day of July, 2022


 Amy Tarr, County Clerk



FINAL Tax Computation Report Jasper County


Taxing District FDDT - Dieterich Fire Equalization Factor 1.000000

Property Type	Total EAV		Rate Setting EAV		Other Values			Overlapping County		Overlap EAV						
	Farm	Residential	Commercial	Industrial	Mineral	State Railroad	Local Railroad	County Total	Total + Overlap	EZ Value Abated	EZ Tax Abated	New Property	TIF Increment	Effingham County	Total	Percent
Farm	17,431,380	3,148,770	108,225	136,667	0	160,152	0	20,985,194	58,354,630	0	\$0.00	237,005	0	Effingham County	37,369,436	78.9224
Residential															37,369,436	21.0776
Commercial																
Industrial																
Mineral																
State Railroad																
Local Railroad																
County Total																
Total + Overlap																

Fund/Name	Levy Request	Maximum Rate	Calculated Rate	Actual Rate	Certified Rate	Total Extension	Total Extension After TIF & EZ	Total Extension w/Overlaps	Percent
001 CORPORATE	180,244	0.30000	0.308877	0.30000	0.30000	\$62,955.58	\$62,955.58	\$175,063.89	78.9224
035 TORT JUDGMENTS, LIABILIT	46,751	0.00000	0.080115	0.08012	0.08012	\$16,813.34	\$16,813.34	\$46,753.73	21.0776
Totals	226,995		0.388992	0.38012	0.38012	\$79,768.92	\$79,768.92	\$221,817.62	100.0000

Given under my hand and the official seal of my office this 13th day of July, 2022


Amy Tarr, County Clerk



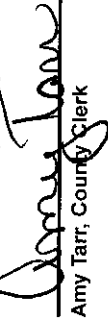
FINAL Tax Computation Report Jasper County


Taxing District FDMR - Montrose Fire Equalization Factor 1.000000

Property Type	Total EAV		Rate Setting EAV		Other Values		Overlapping County		Overlap EAV							
	Farm	Residential	Commercial	Industrial	Mineral	State Railroad	Local Railroad	County Total	Total + Overlap	EZ Value Abated	EZ Tax Abated	New Property	TIF Increment	Cumberland County	Effingham County	Total
Farm	10,794,045	1,739,345	56,235	8,570	0	0	0	12,598,195	31,324,518	0	\$0.00	196,575	0	13,244,779	*5,481,544	18,726,323
Residential																
Commercial																
Industrial																
Mineral																
State Railroad																
Local Railroad																
County Total								12,598,195	31,324,518							
Total + Overlap								12,598,195	31,324,518							

Fund/Name	Levy Request	Maximum Rate	Calc'd Rate	Actual Rate	Certified Rate	Total Extension	Total Extension After TIF & EZ	Total Extension w/Overlaps	Percent
001 CORPORATE	95,829	0.30000	0.305923	0.30000	0.30000	\$37,794.59	\$37,794.59	\$93,973.55	84.2270
027 AUDIT	1,597	0.00000	0.005098	0.00510	0.00510	\$642.51	\$642.51	\$1,597.55	1.4319
035 TORT JUDGMENTS, LIABILIT	16,000	0.00000	0.051078	0.05108	0.05108	\$6,435.16	\$6,435.16	\$16,000.56	14.3411
Totals	113,426		0.362099	0.35618	0.35618	\$44,872.26	\$44,872.26	\$111,571.66	100.0000

Given under my hand and the official seal of my office this 13th day of July, 2022


 Amy Tarr, County Clerk



FINAL Tax Computation Report Jasper County


Taxing District FDNB - Noble Fire Equalization Factor 1.000000


Property Type	Total EAV			Other Values				Overlapping County		Overlap EAV
	Total EAV	Rate Setting EAV		EZ Value Abated	EZ Tax Abated	New Property	TIF Increment	Richland County	Wayne County	
Farm	4,885,960	4,885,960		0	\$0.00					37,587,991
Residential	815,430	815,430				171,390				*1,307,447
Commercial	0	0								
Industrial	0	0								
Mineral	12,920	12,920								
State Railroad	0	0								
Local Railroad	0	0								
County Total	5,714,310	5,714,310								38,895,438
Total + Overlap	44,609,748	44,609,748								

Fund/Name	Levy Request	Maximum Rate	Calc'd Rate	Actual Rate	Certified Rate	Total Extension	Total Extension After TIF & EZ	Total Extension w/Overlaps	Percent
001 CORPORATE	72,000	0.25000	0.161400	0.16140	0.16140	\$9,222.90	\$9,222.90	\$72,000.13	89.9966
035 TORT JUDGMENTS, LIABILITY	8,000	0.00000	0.017933	0.01794	0.01794	\$1,025.15	\$1,025.15	\$8,002.99	10.0034
Totals	80,000		0.179333	0.17934	0.17934	\$10,248.05	\$10,248.05	\$80,003.12	100.0000

* denotes use of estimated EAV

Given under my hand and the official seal of my office this 13th day of July, 2022


 Amy Tarr, County Clerk





FINAL Tax Computation Report Jasper County

Taxing District FDOB - Oblong Fire				Equalization Factor 1.000000			
Property Type	Total EAV	Rate Setting EAV	Other Values	Overlapping County	Overlap EAV		
Farm	5,931,500	5,931,500	EZ Value Abated 0	Crawford County	47,866,084		
Residential	552,220	552,220	EZ Tax Abated \$0.00	Total	47,866,084		
Commercial	152,490	152,490	New Property 153,940	* denotes use of estimated EAV			
Industrial	34,810	34,810	TIF Increment 0				
Mineral	0	0					
State Railroad	179,911	179,911					
Local Railroad	0	0					
County Total	6,850,931	6,850,931					
Total + Overlap	54,717,015	54,717,015					

Fund/Name	Levy Request	Maximum Rate	Calcd Rate	Actual Rate	Certified Rate	Total Extension	Total Extension After TIF & EZ	Total Extension w/Overlaps	Percent
001 CORPORATE	154,900	0.30000	0.283093	0.28310	0.28310	\$19,394.99	\$19,394.99	\$154,903.87	89.6397
027 AUDIT	4,000	0.00000	0.007310	0.00731	0.00731	\$500.80	\$500.80	\$3,999.81	2.3146
035 TORT JUDGMENTS, LIABILIT	7,900	0.00000	0.014438	0.01444	0.01444	\$989.27	\$989.27	\$7,901.14	4.5722
047 SOCIAL SECURITY	6,000	0.00000	0.010966	0.01097	0.01097	\$751.55	\$751.55	\$6,002.46	3.4735
Totals	172,800		0.315807	0.31582	0.31582	\$21,636.61	\$21,636.61	\$172,807.28	100.0000

Given under my hand and the official seal of my office this 13th day of July, 2022


 Amy Tarr, County Clerk



FINAL Tax Computation Report Jasper County


Equalization Factor 1.000000

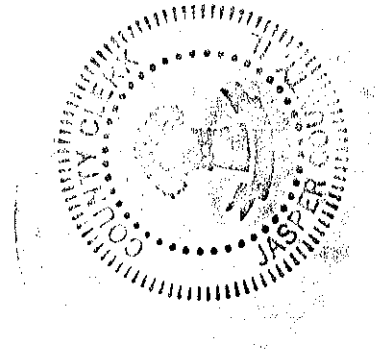
Taxing District FDWC - Wade Community Fire

Property Type	Total EAV	Rate Setting EAV	Other Values
Farm	46,897,533	46,879,498	EZ Value Abated 0
Residential	42,595,745	41,962,090	EZ Tax Abated \$0.00
Commercial	12,563,580	8,636,608	New Property 1,873,565
Industrial	25,619,813	25,125,013	TIF Increment 5,073,462
Mineral	508,110	508,110	
State Railroad	918,921	918,921	
Local Railroad	0	0	
County Total	129,103,702	124,030,240	
Total + Overlap	129,103,702	124,030,240	

Fund/Name	Levy Request	Maximum Rate	Calculated Rate	Actual Rate	Certified Rate	Total Extension	Total Extension After TIF & EZ	Total Extension w/Overlaps	Percent
001 CORPORATE	154,790	0.12500	0.124800	0.12481	0.12481	\$161,134.33	\$154,802.14	\$154,802.14	73.6212
027 AUDIT	1,700	0.00000	0.001371	0.00138	0.00138	\$1,781.63	\$1,711.62	\$1,711.62	0.8140
035 TORT JUDGMENTS, LIABILIT	53,750	0.00000	0.043336	0.04334	0.04334	\$55,953.54	\$53,754.71	\$53,754.71	25.5648
Totals	210,240		0.169507	0.16953	0.16953	\$218,869.50	\$210,268.47	\$210,268.47	100.0000

Given under my hand and the official seal of my office this 13th day of July, 2022


 Amy Tarr, County Clerk



FINAL Tax Computation Report Jasper County


Taxing District J517 - Lakeland JC 517 Equalization Factor 1.000000

Property Type	Total EAV	Rate Setting EAV	Other Values			Overlapping County	Overlap EAV
			EZ Value Abated	EZ Tax Abated	New Property		
Farm	20,034,325	20,034,325	0	\$0.00	0	Christian County	84,086,809
Residential	3,279,095	3,279,095	0	263,330	0	Clark County	285,399,325
Commercial	61,035	61,035	0	0	0	Clay County	*22,935,263
Industrial	72,057	72,057	0	0	0	Coles County	772,308,867
Mineral	0	0	0	0	0	Crawford County	38,660
State Railroad	0	0	0	0	0	Cumberland County	198,394,733
Local Railroad	0	0	0	0	0	Douglas County	96,961,529
County Total	23,446,512	23,446,512				Edgar County	*272,421,010
Total + Overlap	3,431,200,184	3,431,200,184				Effingham County	*818,428,878
						Fayette County	152,716,006
						Macon County	4,813,412
						Montgomery County	3,843,430
						Moultrie County	293,344,691
						Shelby County	402,061,039
						Total	3,407,753,672

* denotes use of estimated EAV

Fund/Name	Levy Request	Maximum Rate	Calc'd Rate	Actual Rate	Certified Rate	Total Extension	Total Extension After TIF & EZ	Total Extension w/Overlaps	Percent
003 BONDS & INTEREST	6,598,875	0.00000	0.192320	0.19232	0.19232	\$45,092.33	\$45,092.33	\$6,598,884.19	31.5956
027 AUDIT	175,000	0.00500	0.005100	0.00500	0.00500	\$1,172.33	\$1,172.33	\$171,560.01	0.8214
035 TORT JUDGMENTS, LIABILITY	1,022,000	0.00000	0.029786	0.02979	0.02979	\$6,984.72	\$6,984.72	\$1,022,154.53	4.8941
047 SOCIAL SECURITY	125,000	0.00000	0.003643	0.00365	0.00365	\$855.80	\$855.80	\$125,238.81	0.5997
060 UNEMPLOYMENT INSURANC	370,000	0.00000	0.010783	0.01079	0.01079	\$2,529.88	\$2,529.88	\$370,226.50	1.7727
062 WORKERS COMPENSATION	500,000	0.00000	0.014572	0.01458	0.01458	\$3,418.50	\$3,418.50	\$500,268.99	2.3953
136 OPERATIONS & MAINTENAN	876,000	0.02500	0.025530	0.02500	0.02500	\$5,861.63	\$5,861.63	\$857,800.05	4.1072
141 HEALTH & SAFETY	1,720,000	0.05000	0.050128	0.05000	0.05000	\$11,723.26	\$11,723.26	\$1,715,600.09	8.2144
143 MEDICARE	316,000	0.00000	0.009210	0.00921	0.00921	\$2,159.42	\$2,159.42	\$316,013.54	1.5131
149 FOUNDATION	3,889,000	0.11790	0.113342	0.11335	0.11335	\$26,576.62	\$26,576.62	\$3,889,265.41	18.6220
159 EDUCATIONAL PURPOSES	5,435,000	0.15500	0.158399	0.15500	0.15500	\$36,342.09	\$36,342.09	\$5,318,360.29	25.4645
Totals	21,026,875		0.612813	0.60869	0.60869	\$142,716.58	\$142,716.58	\$20,885,372.41	100.0000

Given under my hand and the official seal of my office this 13th day of July, 2022


Amy Tarr, County Clerk



FINAL Tax Computation Report Jasper County

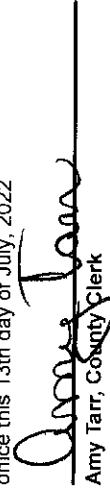
Taxing District J529 - IECC JC 529 Equalization Factor 1.000000


Property Type	Total EAV	Rate Setting EAV	Other Values				Overlapping County	Overlap EAV
			EZ Value Abated	EZ Tax Abated	New Property	TIF Increment		
Farm	102,309,900	102,291,865	0	0	0	0	7,640,947	
Residential	52,468,863	51,835,208		\$0.00			*170,942,121	
Commercial	13,629,415	9,702,443		2,870,085			509,028,014	
Industrial	26,280,200	25,785,400		5,073,462			74,214	
Mineral	902,130	902,130					*84,605,020	
State Railroad	2,033,813	2,033,813					*750,105	
Local Railroad	0	0					*164,595,384	
County Total	197,624,321	192,550,859					260,065,570	
Total + Overlap	1,796,366,956	1,791,293,494					*168,722,481	
							*165,638,587	
							*66,680,192	
							1,598,742,635	

Fund/Name	Levy Request	Maximum Rate	Calcd'd Rate	Actual Rate	Certified Rate	Total Extension	Total Extension After TIF & EZ	Total Extension w/Overlaps	Percent
003 BONDS & INTEREST	1,934,211	0.00000	0.107978	0.10798	0.10798	\$213,394.74	\$207,916.42	\$1,934,238.71	25.0458
027 AUDIT	70,000	0.00500	0.003908	0.00391	0.00391	\$7,727.11	\$7,528.74	\$70,039.58	0.9069
035 TORT JUDGEMENTS/LIABIL	750,000	0.00000	0.041869	0.04187	0.04187	\$82,745.30	\$80,621.04	\$750,014.59	9.7117
047 SOCIAL SECURITY	240,000	0.00000	0.013398	0.01340	0.01340	\$26,481.66	\$25,801.82	\$240,033.33	3.1081
062 WORKERS COMPENSATION	50,000	0.00000	0.002791	0.00280	0.00280	\$5,533.48	\$5,391.42	\$50,156.22	0.6495
136 OPERATIONS & MAINTENAN	1,375,000	0.07500	0.076760	0.07500	0.07500	\$148,218.24	\$144,413.14	\$1,343,470.12	17.3961
141 HEALTH & SAFETY	200,000	0.05000	0.011165	0.01117	0.01117	\$22,074.64	\$21,507.93	\$200,087.48	2.5909
159 EDUCATIONAL PURPOSES	3,175,000	0.17500	0.177246	0.17500	0.17500	\$345,842.56	\$336,964.00	\$3,134,763.61	40.5910
Totals	7,794,211		0.435115	0.43113	0.43113	\$852,017.73	\$830,144.51	\$7,722,803.64	100.0000

* denotes use of estimated EAV

Given under my hand and the official seal of my office this 13th day of July, 2022


 Amy Tarr, County Clerk




FINAL Tax Computation Report Jasper County

Equalization Factor 1.000000

Property Type	Taxing District LYNP - Newton Public Library		Other Values		Certified Rate	Actual Rate	Calc'd Rate	Maximum Rate	Levy Request	Total Extension	Total Extension After TIF & EZ	Total Extension w/Overlaps	Percent
	Total EAV	Rate Setting EAV	EZ Value Abated	Other Values									
Farm	26,828,470	26,810,435	0										
Residential	37,773,435	37,139,780	\$0.00										
Commercial	11,626,090	7,699,118	1,450,070										
Industrial	24,088,531	23,593,731	5,073,462										
Mineral	206,690	206,690											
State Railroad	918,921	918,921											
Local Railroad	0	0											
County Total	101,442,137	96,368,675											
Total + Overlap	101,442,137	96,368,675											
Fund/Name													
001 CORPORATE		141,000			0.14632	0.14632	0.14632	0.15000	141,000	\$148,430.13	\$141,006.65	\$141,006.65	74.5959
004 OPERATIONS & MAINTENAN		17,000			0.01765	0.01765	0.01764	0.02000	17,000	\$17,904.54	\$17,009.07	\$17,009.07	8.9982
005 I. M. R. F.		9,000			0.00934	0.00934	0.00933	0.00000	9,000	\$9,474.70	\$9,000.83	\$9,000.83	4.7617
035 TORT JUDGEMENTS/LIABILI'		14,500			0.01505	0.01505	0.01504	0.00000	14,500	\$15,267.04	\$14,503.49	\$14,503.49	7.6727
047 SOCIAL SECURITY		7,500			0.00779	0.00779	0.00778	0.00000	7,500	\$7,902.34	\$7,507.12	\$7,507.12	3.9715
Totals		189,000			0.196122	0.19615	0.196122	0.00000	189,000	\$198,978.75	\$189,027.16	\$189,027.16	100.0000

Given under my hand and the official seal of my office this 13th day of July, 2022


 Amy Tarr, County Clerk




FINAL Tax Computation Report Jasper County


Taxing District MTA1 - Multi-Township Asmt Equalization Factor 1.000000

Property Type	Total EAV	Rate Setting EAV	Other Values
Farm	26,052,662	26,052,662	0
Residential	4,165,498	4,165,498	\$0.00
Commercial	324,080	324,080	386,700
Industrial	126,328	126,328	0
Mineral	156,200	156,200	
State Railroad	482,858	482,858	
Local Railroad	0	0	
County Total	31,307,626	31,307,626	
Total + Overlap	31,307,626	31,307,626	

Fund/Name	Levy Request	Maximum Rate	Calculated Rate	Actual Rate	Certified Rate	Total Extension	Total Extension After TIF & EZ	Total Extension w/Overlaps	Percent
147 ASSESSING PURPOSES	9,700	0.00000	0.030983	0.03099	0.03099	\$9,702.23	\$9,702.23	\$9,702.23	100.00000
Totals	9,700	0.00000	0.030983	0.03099	0.03099	\$9,702.23	\$9,702.23	\$9,702.23	100.00000

Given under my hand and the official seal of my office this 13th day of July, 2022


Amy Tarr, County Clerk



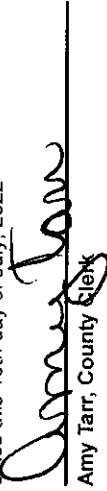
FINAL Tax Computation Report Jasper County


Taxing District MTA2 - Multi-Township Asmt Equalization Factor 1.000000

Property Type	Total EAV		Rate Setting EAV		Other Values	
	Total EAV	Rate Setting EAV	EZ Value Abated	EZ Tax Abated	New Property	TIF Increment
Farm	37,288,175	37,288,175	0	\$0.00		
Residential	6,814,940	6,814,940			528,330	
Commercial	333,850	333,850				
Industrial	22,415,509	22,415,509				
Mineral	0	0				
State Railroad	632,034	632,034				
Local Railroad	0	0				
County Total	67,484,508	67,484,508				
Total + Overlap	67,484,508	67,484,508				

Fund/Name	Levy Request	Maximum Rate	Calc'd Rate	Actual Rate	Certified Rate	Total Extension	Total Extension After TIF & EZ	Total Extension w/Overlaps	Percent
147 ASSESSING PURPOSES	8,476	0.00000	0.012560	0.01256	0.01256	\$8,476.05	\$8,476.05	\$8,476.05	100.0000
Totals	8,476	0.00000	0.012560	0.01256	0.01256	\$8,476.05	\$8,476.05	\$8,476.05	100.0000

Given under my hand and the official seal of my office this 13th day of July, 2022


Amy Tarr, County Clerk




FINAL Tax Computation Report Jasper County


Taxing District MTA3 - Multi-Township Asmt Equalization Factor 1.000000

Property Type	Total EAV	Rate Setting EAV	Other Values				Total Extension	Total Extension	Percent
			EZ Value Abated	EZ Tax Abated	New Property	TIF Increment	w/Overlaps	After TIF & EZ	100.0000
Farm	37,363,728	37,363,728	0	\$0.00					
Residential	8,647,935	8,647,935			826,915				
Commercial	1,430,445	1,430,445							
Industrial	1,207,154	1,207,154							
Mineral	582,630	582,630							
State Railroad	0	0							
Local Railroad	0	0							
County Total	49,231,892	49,231,892							
Total + Overlap	49,231,892	49,231,892							

Fund/Name	Levy Request	Maximum Rate	Calcd Rate	Actual Rate	Certified Rate	Total Extension	Total Extension	Percent
						w/Overlaps	After TIF & EZ	100.0000
147 ASSESSING PURPOSES	38,371	0.00000	0.077939	0.07794	0.07794	\$38,371.34	\$38,371.34	100.0000
Totals	38,371	0.00000	0.077939	0.07794	0.07794	\$38,371.34	\$38,371.34	100.0000

Given under my hand and the official seal of my office this 13th day of July, 2022


 Amy Tarr, County Clerk



FINAL Tax Computation Report Jasper County

Taxing District TR20 - Crooked Creek Twp Road District

Equalization Factor 1.000000


Property Type	Total EAV	Rate Setting EAV
Farm	12,374,360	12,374,360
Residential	2,734,868	2,734,868
Commercial	186,565	186,565
Industrial	110,680	110,680
Mineral	44,480	44,480
State Railroad	0	0
Local Railroad	0	0
County Total	15,450,953	15,450,953
Total + Overlap	15,450,953	15,450,953

Other Values		Road and Bridge Transfer	
		Municipality	Fund
EZ Value Abated	0		
EZ Tax Abated	\$0.00	VCCHD - Hidalgo City	007
New Property	169,565	VCRH - Rose Hill City	007
TIF Increment	0		
Total			\$4,311.87

Fund/Name	Levy Request	Maximum Rate	Calced Rate	Actual Rate	Certified Rate	Total Extension	Total Extension After TIF & EZ	Total Extension w/Overlaps	Percent
007 ROAD & BRIDGE	92,500	0.66000	0.598669	0.59867	0.59867	\$92,500.22	\$92,500.22	\$92,500.22	75.3252
008 BRIDGE CONST W/ COUNTY	7,000	0.05000	0.045305	0.04531	0.04531	\$7,000.83	\$7,000.83	\$7,000.83	5.7010
009 PERMANENT ROAD	23,300	0.16700	0.150800	0.15080	0.15080	\$23,300.04	\$23,300.04	\$23,300.04	18.9738
Totals	122,800		0.794774	0.79478	0.79478	\$122,801.09	\$122,801.09	\$122,801.09	100.0000

Given under my hand and the official seal of my office this 13th day of July, 2022


 Amy Tarr, County Clerk




FINAL Tax Computation Report Jasper County

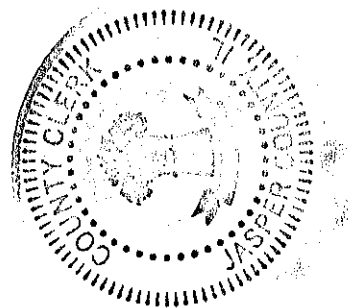
Taxing District TR29 - Fox Twp Road District Equalization Factor 1.000000

Property Type	Total EAV	Rate Setting EAV	Other Values
Farm	11,437,230	11,437,230	0
Residential	1,724,555	1,724,555	\$0.00
Commercial	505,550	505,550	229,915
Industrial	96,752	96,752	0
Mineral	293,950	293,950	
State Railroad	0	0	
Local Railroad	0	0	
County Total	14,058,037	14,058,037	
Total + Overlap	14,058,037	14,058,037	

Fund/Name	Levy Request	Maximum Rate	Calcd Rate	Actual Rate	Certified Rate	Total Extension	Total Extension After TIF & EZ	Total Extension w/Overlaps	Percent
007 ROAD AND BRIDGE	64,916	0.66000	0.461771	0.46178	0.46178	\$64,917.20	\$64,917.20	\$64,917.20	78.4927
008 BRIDGE CONST W/ COUNTY	3,592	0.05000	0.025551	0.02556	0.02556	\$3,593.23	\$3,593.23	\$3,593.23	4.3446
009 PERMANENT ROAD	14,193	0.16700	0.100960	0.10097	0.10097	\$14,194.40	\$14,194.40	\$14,194.40	17.1627
Totals	82,701		0.588282	0.58831	0.58831	\$82,704.83	\$82,704.83	\$82,704.83	100.0000

Given under my hand and the official seal of my office this 13th day of July, 2022


 Amy Tarr, County Clerk





FINAL Tax Computation Report Jasper County

Taxing District		TR33 - Grandville Twp Road District		Equalization Factor 1.000000	
Property Type	Total EAV	Rate Setting EAV	Other Values		
Farm	6,711,147	6,711,147	EZ Value Abated	0	
Residential	689,470	689,470	EZ Tax Abated	\$0.00	
Commercial	70,105	70,105	New Property	141,690	
Industrial	1,435	1,435	TIF Increment	0	
Mineral	47,560	47,560			
State Railroad	0	0			
Local Railroad	0	0			
County Total	7,519,717	7,519,717			
Total + Overlap	7,519,717	7,519,717			

Fund/Name	Levy Request	Maximum Rate	Calcd'd Rate	Actual Rate	Certified Rate	Total Extension	Total Extension After TIF & EZ	Total Extension w/Overlaps	Percent
007 ROAD & BRIDGE	43,532	0.66000	0.578905	0.57891	0.57891	\$43,532.39	\$43,532.39	\$43,532.39	92.0497
008 BRIDGE CONST W/ COUNTY	4,829	0.05000	0.064218	0.05000	0.05000	\$3,759.86	\$3,759.86	\$3,759.86	7.9503
Totals	48,361		0.643123	0.62891	0.62891	\$47,292.25	\$47,292.25	\$47,292.25	100.0000

Given under my hand and the official seal of my office this 13th day of July, 2022


 Amy Tarr, County Clerk




FINAL Tax Computation Report Jasper County


Taxing District TR35 - Grove Twp Road District Equalization Factor 1.000000

Property Type	Total EAV	Rate Setting EAV	Other Values
Farm	15,491,920	15,491,920	0
Residential	2,531,955	2,531,955	\$0.00
Commercial	61,035	61,035	216,040
Industrial	44,322	44,322	0
Mineral	0	0	0
State Railroad	0	0	0
Local Railroad	0	0	0
County Total	18,129,232	18,129,232	
Total + Overlap	18,129,232	18,129,232	

Fund/Name	Levy Request	Maximum Rate	Calc'd Rate	Actual Rate	Certified Rate	Total Extension	Total Extension After TIF & EZ	Total Extension w/Overlaps	Percent
007 ROAD & BRIDGE	100,800	0.66000	0.556008	0.55601	0.55601	\$100,800.34	\$100,800.34	\$100,800.34	79.8028
008 BRIDGE CONST W/ COUNTY	5,900	0.05000	0.032544	0.03255	0.03255	\$5,901.07	\$5,901.07	\$5,901.07	4.6718
009 PERMANENT ROAD	14,884	0.00000	0.082100	0.08210	0.08210	\$14,884.10	\$14,884.10	\$14,884.10	11.7836
010 EQUIPMENT & BUILDING	4,725	0.03500	0.026063	0.02607	0.02607	\$4,726.29	\$4,726.29	\$4,726.29	3.7418
Totals	126,309		0.696715	0.69673	0.69673	\$126,311.80	\$126,311.80	\$126,311.80	100.0000

Given under my hand and the official seal of my office this 13th day of July, 2022


 Amy Tarr, County Clerk



FINAL Tax Computation Report Jasper County


Equalization Factor 1.000000

Taxing District TR38 - Hunt City Twp Road District

Property Type	Total EAV	Rate Setting EAV	Other Values
Farm	6,967,155	6,967,155	EZ Value Abated 0
Residential	741,160	741,160	EZ Tax Abated \$0.00
Commercial	67,410	67,410	New Property 75,445
Industrial	14,213	14,213	TIF Increment 0
Mineral	64,160	64,160	
State Railroad	0	0	
Local Railroad	0	0	
County Total	7,854,098	7,854,098	
Total + Overlap	7,854,098	7,854,098	

Fund/Name	Levy Request	Maximum Rate	Cal'ed Rate	Actual Rate	Certified Rate	Total Extension	Total Extension After TIF & EZ	Total Extension w/Overlaps	Percent
007 ROAD & BRIDGE	35,792	0.66000	0.455711	0.45572	0.45572	\$35,792.70	\$35,792.70	\$35,792.70	92.9680
008 BRIDGE CONST W/ COUNTY	2,707	0.05000	0.034466	0.03447	0.03447	\$2,707.31	\$2,707.31	\$2,707.31	7.0320
Totals	38,499		0.490177	0.49019	0.49019	\$38,500.01	\$38,500.01	\$38,500.01	100.0000

Given under my hand and the official seal of my office this 13th day of July, 2022


 Amy Tarr, County Clerk




FINAL Tax Computation Report Jasper County


Equalization Factor 1.000000

Property Type	Taxing District TR58 - North Muddy Twp Road District		Other Values		Road and Bridge Transfer		Fund	Amount Extended
	Total EAV	Rate Setting EAV	EZ Value Abated	EZ Tax Abated	Municipality			
Farm	14,947,470	14,947,470	0	\$0.00	VCWL - Wheeler City	007	\$2,272.35	
Residential	2,911,755	2,911,755						
Commercial	117,525	117,525		159,385				
Industrial	556,651	556,651						
Mineral	0	0						
State Railroad	482,858	482,858						
Local Railroad	0	0						
County Total	19,016,259	19,016,259						
Total + Overlap	19,016,259	19,016,259					\$2,272.35	

Fund/Name	Levy Request	Maximum Rate	Calcd Rate	Actual Rate	Certified Rate	Total Extension	Total Extension After TIF & EZ	Total Extension w/Overlaps	Percent
007 ROAD & BRIDGE	140,000	0.66000	0.736212	0.66000	0.66000	\$125,507.31	\$125,507.31	\$125,507.31	69.1636
008 BRIDGE CONST W/ COUNTY	8,693	0.05000	0.045714	0.04572	0.04572	\$8,694.23	\$8,694.23	\$8,694.23	4.7911
009 PERMANENT ROAD	31,001	0.16700	0.163024	0.16303	0.16303	\$31,002.21	\$31,002.21	\$31,002.21	17.0844
010 EQUIPMENT & BUILDING	20,903	0.03500	0.109922	0.03500	0.03500	\$6,655.69	\$6,655.69	\$6,655.69	3.6678
027 AUDIT	602	0.00500	0.003166	0.00317	0.00317	\$602.82	\$602.82	\$602.82	0.3322
047 SOCIAL SECURITY	9,001	0.00000	0.047333	0.04734	0.04734	\$9,002.30	\$9,002.30	\$9,002.30	4.9609
Totals	210,200		1.105371	0.95426	0.95426	\$181,464.56	\$181,464.56	\$181,464.56	100.0000

Given under my hand and the official seal of my office this 13th day of July, 2022


 Amy Tarr, County Clerk




FINAL Tax Computation Report Jasper County

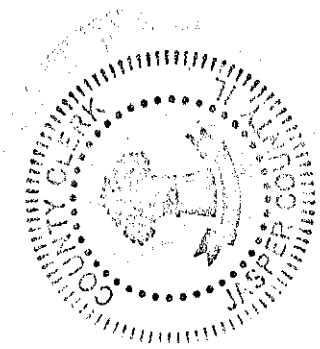
Taxing District TR75 - Ste Marie Twp Road District Equalization Factor 1.0000000

Property Type	Total EAV	Rate Setting EAV	Other Values			Road and Bridge Transfer		Fund	Amount Extended
			EZ Value Abated	EZ Tax Abated	New Property	TIF Increment	Municipality		
Farm	9,400,243	9,400,243	0	\$0.00	265,350	0	007	\$10,002.17	
Residential	2,986,680	2,986,680							
Commercial	444,740	444,740							
Industrial	574,690	574,690							
Mineral	7,470	7,470							
State Railroad	0	0							
Local Railroad	0	0							
County Total	13,413,823	13,413,823							
Total + Overlap	13,413,823	13,413,823						\$10,002.17	

Fund/Name	Levy Request	Maximum Rate	Calcd'd Rate	Actual Rate	Certified Rate	Total Extension	Total Extension After TIF & EZ	Total Extension w/Overlaps	Percent
007 ROAD & BRIDGE	92,720	0.66000	0.691227	0.66000	0.66000	\$88,531.23	\$88,531.23	\$88,531.23	76.2327
008 BRIDGE CONST W/ COUNTY	9,540	0.05000	0.071121	0.05000	0.05000	\$6,706.91	\$6,706.91	\$6,706.91	5.7752
027 AUDIT	262	0.00000	0.001953	0.00196	0.00196	\$262.91	\$262.91	\$262.91	0.2264
035 TORT JUDGEMENTS/LIABIL'	13,520	0.00000	0.100792	0.10080	0.10080	\$13,521.13	\$13,521.13	\$13,521.13	11.6428
047 SOCIAL SECURITY	7,110	0.00000	0.053005	0.05301	0.05301	\$7,110.67	\$7,110.67	\$7,110.67	6.1229
Totals	123,152		0.918098	0.86577	0.86577	\$116,132.85	\$116,132.85	\$116,132.85	100.0000

Given under my hand and the official seal of my office this 13th day of July, 2022


 Amy Tarr, County Clerk

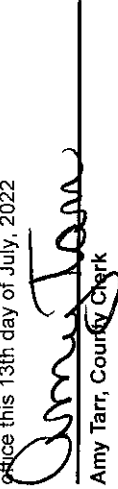


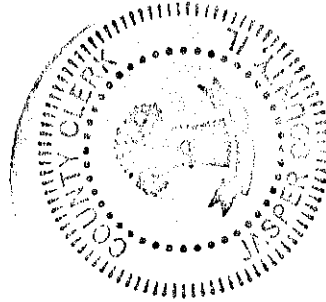
FINAL Tax Computation Report Jasper County

Equalization Factor 1.000000

Property Type	Taxing District TR78 - Smallwood Twp Road District			Other Values		Certified Rate	Actual Rate	Calced Rate	Maximum Rate	Levy Request	Total Extension	Total Extension After TIF & EZ	Total Extension w/Overlaps	Percent
	Total EAV	Rate Setting EAV	Rate	EZ Value Abated	EZ Tax Abated									
Farm	8,795,655	8,795,655		0										
Residential	2,113,850	2,113,850		\$0.00										
Commercial	24,015	24,015		221,485										
Industrial	118,966	118,966		0										
Mineral	56,530	56,530												
State Railroad	0	0												
Local Railroad	0	0												
County Total	11,109,016	11,109,016												
Total + Overlap	11,109,016	11,109,016												
Fund/Name														
007 ROAD & BRIDGE		132,597				0.66000	0.66000	1.193598	0.66000	132,597	\$73,319.51	\$73,319.51	\$73,319.51	70.2277
008 BRIDGE CONST W/ COUNTY		17,453				0.05000	0.05000	0.157107	0.05000	17,453	\$5,554.51	\$5,554.51	\$5,554.51	5.3203
035 TORT JUDGEMENTS/LIABILI		13,636				0.00000	0.12275	0.122747	0.12275	13,636	\$13,636.32	\$13,636.32	\$13,636.32	13.0613
047 SOCIAL SECURITY		11,892				0.00000	0.10705	0.107048	0.10705	11,892	\$11,892.20	\$11,892.20	\$11,892.20	11.3907
Totals		175,578				1.580500	0.93980	1.580500	0.93980	175,578	\$104,402.54	\$104,402.54	\$104,402.54	100.0000

Given under my hand and the official seal of my office this 13th day of July, 2022


Amy Tarr, County Clerk





FINAL Tax Computation Report Jasper County

Equalization Factor 1.000000

Property Type	Taxing District TR83 - South Muddy Twp Road District		Other Values		Actual Rate	Certified Rate	Total Extension	Total Extension After TIF & EZ	Total Extension w/Overlaps	Percent
	Total EAV	Rate Setting EAV	EZ Value Abated	Other Values						
Farm	6,848,785	6,848,785	0							
Residential	1,371,230	1,371,230	\$0.00							
Commercial	155,290	155,290	152,905							
Industrial	21,814,536	21,814,536	0							
Mineral	0	0								
State Railroad	0	0								
Local Railroad	0	0								
County Total	30,189,841	30,189,841								
Total + Overlap	30,189,841	30,189,841								
Fund/Name										
005 I. M. R. F.		11,997	0.00000	0.03974	0.03974	\$11,997.44	\$11,997.44	\$11,997.44	10.6379	
007 ROAD & BRIDGE		73,600	0.16500	0.16500	0.16500	\$49,813.24	\$49,813.24	\$49,813.24	44.1684	
008 BRIDGE CONST W/ COUNTY		550	0.05000	0.00183	0.00183	\$552.47	\$552.47	\$552.47	0.4899	
009 PERMANENT ROAD		56,832	0.16700	0.16700	0.16700	\$50,417.03	\$50,417.03	\$50,417.03	44.7038	
Totals		142,979	0.473601	0.37357	0.37357	\$112,780.18	\$112,780.18	\$112,780.18	100.0000	

Given under my hand and the official seal of my office this 13th day of July, 2022


 Amy Tarr, County Clerk



FINAL Tax Computation Report Jasper County


Taxing District TR90 - Wade Twp Road District Equalization Factor 1.0000000

Property Type	Total EAV	Rate Setting EAV	Other Values			Road and Bridge Transfer		Fund	Amount Extended
			EZ Value Abated	EZ Tax Abated	New Property	TIF Increment	Municipality		
Farm	21,639,660	21,621,625	0	\$0.00			007	\$67,757.20	
Residential	36,119,585	35,485,930			1,391,470				
Commercial	11,602,075	7,675,103			5,073,462				
Industrial	2,603,266	2,108,466							
Mineral	163,300	163,300							
State Railroad	918,921	918,921							
Local Railroad	0	0							
County Total	73,046,807	67,973,345							
Total + Overlap	73,046,807	67,973,345						\$67,757.20	

Fund/Name	Levy Request	Maximum Rate	Calcd'd Rate	Actual Rate	Certified Rate	Total Extension	Total Extension After TIF & EZ	Total Extension w/Overlaps	Percent
007 ROAD & BRIDGE	316,047	0.66000	0.464957	0.46496	0.46496	\$339,638.43	\$316,048.86	\$316,048.86	64.0961
008 Bridge Construction with Coun	32,930	0.00000	0.048446	0.04845	0.04845	\$35,391.18	\$32,933.09	\$32,933.09	6.6790
009 PERMANENT ROAD	109,661	0.16700	0.161329	0.16133	0.16133	\$117,846.41	\$109,661.40	\$109,661.40	22.2398
010 EQUIPMENT & BUILDING	24,169	0.35000	0.035557	0.03556	0.03556	\$25,975.44	\$24,171.32	\$24,171.32	4.9021
035 TORT JUDGEMENTS/LIABIL'	10,265	0.00000	0.015102	0.01511	0.01511	\$11,037.37	\$10,270.77	\$10,270.77	2.0830
Totals	493,072		0.725391	0.72541	0.72541	\$529,888.83	\$493,085.44	\$493,085.44	100.0000

Given under my hand and the official seal of my office this 13th day of July, 2022


 Amy Tarr, County Clerk




FINAL Tax Computation Report Jasper County

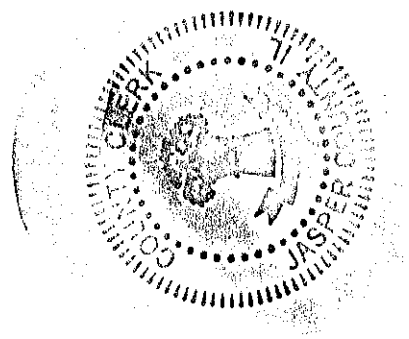
Taxing District TR94 - Willow Hill Twp Road District Equalization Factor 1.000000

Property Type	Total EAV	Rate Setting EAV	Other Values		Road and Bridge Transfer		Fund	Amount Extended
			EZ Value Abated	EZ Tax Abated	Municipality			
Farm	7,730,600	7,730,600		0				
Residential	1,822,850	1,822,850		\$0.00				
Commercial	456,140	456,140		110,165	VCWH - Willow Hill City	007	\$4,183.93	
Industrial	416,746	416,746		0	Total		\$4,183.93	
Mineral	224,680	224,680						
State Railroad	632,034	632,034						
Local Railroad	0	0						
County Total	11,283,050	11,283,050						
Total + Overlap	11,283,050	11,283,050						

Fund/Name	Levy Request	Maximum Rate	Calcd'd Rate	Actual Rate	Certified Rate	Total Extension	Total Extension After TIF & EZ	Total Extension w/Overlaps	Percent
007 ROAD & BRIDGE	143,816	0.66000	1.274620	0.66000	0.66000	\$74,468.13	\$74,468.13	\$74,468.13	85.1854
008 BRIDGE CONST W/ COUNTY	6,721	0.05000	0.059567	0.05000	0.05000	\$5,641.53	\$5,641.53	\$5,641.53	6.4535
010 EQUIPMENT & BUILDING	67,202	0.03500	0.595601	0.03500	0.03500	\$3,949.07	\$3,949.07	\$3,949.07	4.5174
047 SOCIAL SECURITY	3,360	0.00000	0.029779	0.02978	0.02978	\$3,360.09	\$3,360.09	\$3,360.09	3.8437
Totals	221,099		1.959567	0.77478	0.77478	\$87,418.82	\$87,418.82	\$87,418.82	100.0000

Given under my hand and the official seal of my office this 13th day of July, 2022


Amy Tarr, County Clerk



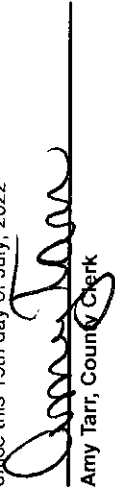
FINAL Tax Computation Report Jasper County


Equalization Factor 1.000000

Property Type	Total EAV	Rate Setting EAV	Other Values
Farm	12,374,360	12,374,360	0
Residential	2,734,868	2,734,868	\$0.00
Commercial	186,565	186,565	169,565
Industrial	110,680	110,680	0
Mineral	44,480	44,480	
State Railroad	0	0	
Local Railroad	0	0	
County Total	15,450,953	15,450,953	
Total + Overlap	15,450,953	15,450,953	

Fund/Name	Levy Request	Maximum Rate	Calc'ed Rate	Actual Rate	Certified Rate	Total Extension	Total Extension After TIF & EZ	Total Extension w/Overlaps	Percent
001 CORPORATE	63,000	0.45000	0.407742	0.40775	0.40775	\$63,001.26	\$63,001.26	\$63,001.26	66.5237
027 AUDIT	700	0.00500	0.004531	0.00454	0.00454	\$701.47	\$701.47	\$701.47	0.7407
035 TORT JUDGEMENTS/LIABIL'	6,500	0.00000	0.042069	0.04207	0.04207	\$6,500.22	\$6,500.22	\$6,500.22	6.8636
047 SOCIAL SECURITY	12,500	0.00000	0.080901	0.08091	0.08091	\$12,501.37	\$12,501.37	\$12,501.37	13.2003
054 GENERAL ASSISTANCE	12,000	0.10000	0.077665	0.07767	0.07767	\$12,000.76	\$12,000.76	\$12,000.76	12.6717
Totals	94,700	0.612908	0.612908	0.61294	0.61294	\$94,705.08	\$94,705.08	\$94,705.08	100.0000

Given under my hand and the official seal of my office this 13th day of July, 2022


Amy Tarr, County Clerk




FINAL Tax Computation Report Jasper County

Taxing District TT29 - Fox Township Equalization Factor 1.000000

Property Type	Total EAV	Rate Setting EAV	Other Values				Certified Rate	Actual Rate	Cal'ed Rate	Maximum Rate	Levy Request	Total Extension	Total Extension After TIF & EZ	Total Extension w/Overlaps	Percent
			EZ Value Abated	EZ Tax Abated	New Property	TIF Increment									
Farm	11,437,230	11,437,230													
Residential	1,724,555	1,724,555	\$0.00								\$36,352.68	\$36,352.68	\$36,352.68	54.4526	
Commercial	505,550	505,550		229,915							\$14,782.03	\$14,782.03	\$14,782.03	22.1420	
Industrial	96,752	96,752									\$13,300.31	\$13,300.31	\$13,300.31	19.9225	
Mineral	293,950	293,950									\$2,325.20	\$2,325.20	\$2,325.20	3.4829	
State Railroad	0	0													
Local Railroad	0	0													
County Total	14,058,037	14,058,037									\$66,760.22	\$66,760.22	\$66,760.22	100.0000	
Total + Overlap	14,058,037	14,058,037						0.474882	0.47489	0.47489	66,759	\$66,760.22	\$66,760.22	100.0000	

Given under my hand and the official seal of my office this 13th day of July, 2022


 Amy Tarr, County Clerk



FINAL Tax Computation Report Jasper County


Equalization Factor 1.000000


Taxing District TT33 - Grandville Township

Property Type	Total EAV	Rate Setting EAV	Other Values
Farm	6,711,147	6,711,147	0
Residential	689,470	689,470	\$0.00
Commercial	70,105	70,105	141,690
Industrial	1,435	1,435	0
Mineral	47,560	47,560	
State Railroad	0	0	
Local Railroad	0	0	
County Total	7,519,717	7,519,717	
Total + Overlap	7,519,717	7,519,717	

Fund/Name	Levy Request	Maximum Rate	Calculated Rate	Actual Rate	Certified Rate	Total Extension	Total Extension After TIF & EZ	Total Extension w/Overlaps	Percent
001 CORPORATE	45,639	0.45000	0.606924	0.45000	0.45000	\$33,838.73	\$33,838.73	\$33,838.73	45.5129
017 CEMETERY	20,394	0.20000	0.271207	0.20000	0.20000	\$15,039.43	\$15,039.43	\$15,039.43	20.2280
027 AUDIT	472	0.00500	0.006277	0.00500	0.00500	\$375.99	\$375.99	\$375.99	0.5057
035 TORT JUDGEMENTS/LIABILI	13,791	0.00000	0.183398	0.18340	0.18340	\$13,791.16	\$13,791.16	\$13,791.16	18.5490
047 SOCIAL SECURITY	8,303	0.00000	0.110416	0.11042	0.11042	\$8,303.27	\$8,303.27	\$8,303.27	11.1679
054 GENERAL ASSISTANCE	3,001	0.10000	0.039908	0.03991	0.03991	\$3,001.12	\$3,001.12	\$3,001.12	4.0365
Totals	91,600		1.218130	0.98873	0.98873	\$74,349.70	\$74,349.70	\$74,349.70	100.0000

Given under my hand and the official seal of my office this 13th day of July, 2022


 Amy Tarr, County Clerk




FINAL Tax Computation Report Jasper County


Taxing District TT35 - Grove Township Equalization Factor 1.000000

Property Type	Total EAV	Rate Setting EAV	Other Values
Farm	15,491,920	15,491,920	0
Residential	2,531,955	2,531,955	\$0.00
Commercial	61,035	61,035	216,040
Industrial	44,322	44,322	0
Mineral	0	0	
State Railroad	0	0	
Local Railroad	0	0	
County Total	18,129,232	18,129,232	
Total + Overlap	18,129,232	18,129,232	

Fund/Name	Levy Request	Maximum Rate	Calcd'd Rate	Actual Rate	Certified Rate	Total Extension	Total Extension After TIF & EZ	Total Extension w/Overlaps	Percent
001 CORPORATE	93,650	0.65000	0.516569	0.51657	0.51657	\$93,650.17	\$93,650.17	\$93,650.17	89.8226
027 AUDIT	890	0.00500	0.004909	0.00491	0.00491	\$890.15	\$890.15	\$890.15	0.8538
035 TORT JUDGEMENTS/LIABIL'	9,720	0.00000	0.053615	0.05362	0.05362	\$9,720.89	\$9,720.89	\$9,720.89	9.3236
047 SOCIAL SECURITY	0	0.00000	0.000000	0.00000	0.00000	\$0.00	\$0.00	\$0.00	0.0000
054 GENERAL ASSISTANCE	0	0.10000	0.000000	0.00000	0.00000	\$0.00	\$0.00	\$0.00	0.0000
Totals	104,260		0.575093	0.57510	0.57510	\$104,261.21	\$104,261.21	\$104,261.21	100.0000

Given under my hand and the official seal of my office this 13th day of July, 2022


 Amy Tarr, County Clerk



FINAL Tax Computation Report Jasper County


Equalization Factor 1.000000


Taxing District TT38 - Hunt City Township

Property Type	Total EAV	Rate Setting EAV	Other Values
Farm	6,967,155	6,967,155	0
Residential	741,160	741,160	\$0.00
Commercial	67,410	67,410	75,445
Industrial	14,213	14,213	0
Mineral	64,160	64,160	
State Railroad	0	0	
Local Railroad	0	0	
County Total	7,854,098	7,854,098	
Total + Overlap	7,854,098	7,854,098	

Fund/Name	Levy Request	Maximum Rate	Calcd Rate	Actual Rate	Certified Rate	Total Extension	Total Extension After TIF & EZ	Total Extension w/Overlaps	Percent
001 CORPORATE	23,396	0.45000	0.297883	0.29789	0.29789	\$23,396.57	\$23,396.57	\$23,396.57	39.0374
017 CEMETERY	10,273	0.20000	0.130798	0.13080	0.13080	\$10,273.16	\$10,273.16	\$10,273.16	17.1408
019 COMMUNITY BUILDING	3,404	0.10000	0.043340	0.04335	0.04335	\$3,404.75	\$3,404.75	\$3,404.75	5.6808
027 AUDIT	259	0.00500	0.003298	0.00330	0.00330	\$259.19	\$259.19	\$259.19	0.4325
035 TORT JUDGEMENTS/LIABIL'	11,165	0.00000	0.142155	0.14216	0.14216	\$11,165.39	\$11,165.39	\$11,165.39	18.6295
047 SOCIAL SECURITY	5,774	0.00000	0.073516	0.07352	0.07352	\$5,774.33	\$5,774.33	\$5,774.33	9.6345
054 GENERAL ASSISTANCE	5,660	0.10000	0.072064	0.07207	0.07207	\$5,660.45	\$5,660.45	\$5,660.45	9.4445
Totals	59,931		0.763054	0.76309	0.76309	\$59,933.84	\$59,933.84	\$59,933.84	100.0000

Given under my hand and the official seal of my office this 13th day of July, 2022


Amy Tarr, County Clerk




FINAL Tax Computation Report Jasper County


Taxing District TT58 - North Muddy Township Equalization Factor 1.000000

Property Type	Total EAV	Rate Setting EAV	Other Values
Farm	14,947,470	14,947,470	0
Residential	2,911,755	2,911,755	\$0.00
Commercial	117,525	117,525	159,385
Industrial	556,651	556,651	0
Mineral	0	0	
State Railroad	482,858	482,858	
Local Railroad	0	0	
County Total	19,016,259	19,016,259	
Total + Overlap	19,016,259	19,016,259	

Fund/Name	Levy Request	Maximum Rate	Calcd'd Rate	Actual Rate	Certified Rate	Total Extension	Total Extension After TIF & EZ	Total Extension w/Overlaps	Percent
001 CORPORATE	62,000	0.45000	0.326037	0.32604	0.32604	\$62,000.61	\$62,000.61	\$62,000.61	60.3666
017 CEMETERY	18,600	0.00000	0.097811	0.09782	0.09782	\$18,601.70	\$18,601.70	\$18,601.70	18.1115
027 AUDIT	600	0.00500	0.003155	0.00316	0.00316	\$600.91	\$600.91	\$600.91	0.5851
035 TORT JUDGEMENTS/LIABIL	750	0.00000	0.003944	0.00395	0.00395	\$751.14	\$751.14	\$751.14	0.7313
047 SOCIAL SECURITY	20,000	0.00000	0.105173	0.10518	0.10518	\$20,001.30	\$20,001.30	\$20,001.30	19.4742
054 GENERAL ASSISTANCE	750	0.10000	0.003944	0.00395	0.00395	\$751.14	\$751.14	\$751.14	0.7313
Totals	102,700		0.540064	0.54010	0.54010	\$102,706.80	\$102,706.80	\$102,706.80	100.0000

Given under my hand and the official seal of my office this 13th day of July, 2022


 Amy Tarr, County Clerk



FINAL Tax Computation Report Jasper County


Equalization Factor 1.000000


Taxing District TT75 - Ste Marie Township

Property Type	Total EAV	Rate Setting EAV	Other Values
Farm	9,400,243	9,400,243	EZ Value Abated 0
Residential	2,986,680	2,986,680	EZ Tax Abated \$0.00
Commercial	444,740	444,740	New Property 265,350
Industrial	574,690	574,690	TIF Increment 0
Mineral	7,470	7,470	
State Railroad	0	0	
Local Railroad	0	0	
County Total	13,413,823	13,413,823	
Total + Overlap	13,413,823	13,413,823	

Fund/Name	Levy Request	Maximum Rate	Calc'd Rate	Actual Rate	Certified Rate	Total Extension	Total Extension After TIF & EZ	Total Extension w/Overlaps	Percent
001 CORPORATE	78,920	0.45000	0.588348	0.45000	0.45000	\$60,362.20	\$60,362.20	\$60,362.20	79.8977
017 CEMETERY	7,350	0.20000	0.054794	0.05480	0.05480	\$7,350.78	\$7,350.78	\$7,350.78	9.7298
054 GENERAL ASSISTANCE	7,836	0.10000	0.058417	0.05842	0.05842	\$7,836.36	\$7,836.36	\$7,836.36	10.3725
Totals	94,106		0.701559	0.56322	0.56322	\$75,549.34	\$75,549.34	\$75,549.34	100.0000

Given under my hand and the official seal of my office this 13th day of July, 2022


 Amy Tarr, County Clerk



FINAL Tax Computation Report Jasper County


Equalization Factor 1.000000


Taxing District TT78 - Smallwood Township

Property Type	Total EAV	Rate Setting EAV	Other Values	
			EZ Value Abated	EZ Tax Abated
Farm	8,795,655	8,795,655	0	\$0.00
Residential	2,113,850	2,113,850		
Commercial	24,015	24,015		221,485
Industrial	118,966	118,966		
Mineral	56,530	56,530		
State Railroad	0	0		
Local Railroad	0	0		
County Total	11,109,016	11,109,016		
Total + Overlap	11,109,016	11,109,016		

Fund/Name	Levy Request	Maximum Rate	Calcd Rate	Actual Rate	Certified Rate	Total Extension	Total Extension After TIF & EZ	Total Extension w/Overlaps	Percent
001 CORPORATE	44,774	0.45000	0.403042	0.40305	0.40305	\$44,774.89	\$44,774.89	\$44,774.89	68.3681
017 CEMETERY	13,168	0.00000	0.118534	0.11854	0.11854	\$13,168.63	\$13,168.63	\$13,168.63	20.1075
027 AUDIT	637	0.00500	0.005734	0.00500	0.00500	\$555.45	\$555.45	\$555.45	0.8481
035 TORT JUDGEMENTS/LIABILI	0	0.00000	0.000000	0.00000	0.00000	\$0.00	\$0.00	\$0.00	0.0000
047 SOCIAL SECURITY	0	0.00000	0.000000	0.00000	0.00000	\$0.00	\$0.00	\$0.00	0.0000
054 GENERAL ASSISTANCE	6,991	0.10000	0.062931	0.06294	0.06294	\$6,992.01	\$6,992.01	\$6,992.01	10.6763
Totals	65,570		0.590241	0.58953	0.58953	\$65,490.98	\$65,490.98	\$65,490.98	100.0000

Given under my hand and the official seal of my office this 13th day of July, 2022


Amy Tarr, County Clerk




FINAL Tax Computation Report Jasper County

Taxing District TT83 - South Muddy Township Equalization Factor 1.000000

Property Type	Total EAV	Rate Setting	EAV	Other Values
Farm	6,848,785	6,848,785	0	
Residential	1,371,230	1,371,230	\$0.00	
Commercial	155,290	155,290	152,905	
Industrial	21,814,536	21,814,536	0	
Mineral	0	0		
State Railroad	0	0		
Local Railroad	0	0		
County Total	30,189,841	30,189,841		
Total + Overlap	30,189,841	30,189,841		

Fund/Name	Levy Request	Maximum Rate	Cal'ed Rate	Actual Rate	Certified Rate	Total Extension	Total Extension After TIF & EZ	Total Extension w/Overlaps	Percent
001 CORPORATE	38,376	0.00000	0.127116	0.12712	0.12712	\$38,377.33	\$38,377.33	\$38,377.33	99.7332
005 I. M. R. F.	0	0.00000	0.000000	0.00000	0.00000	\$0.00	\$0.00	\$0.00	0.0000
054 GENERALASSISTANCE	100	0.00000	0.000331	0.00034	0.00034	\$102.65	\$102.65	\$102.65	0.2668
Totals	38,476		0.127447	0.12746	0.12746	\$38,479.98	\$38,479.98	\$38,479.98	100.0000

Given under my hand and the official seal of my office this 13th day of July, 2022


 Amy Tarr, County Clerk



FINAL Tax Computation Report Jasper County


Equalization Factor 1.000000


Taxing District TT90 - Wade Township

Property Type	Total EAV	Rate Setting EAV	Other Values
Farm	21,639,660	21,621,625	EZ Value Abated 0
Residential	36,119,585	35,485,930	EZ Tax Abated \$0.00
Commercial	11,602,075	7,675,103	New Property 1,391,470
Industrial	2,603,266	2,108,466	TIF Increment 5,073,462
Mineral	163,300	163,300	
State Railroad	918,921	918,921	
Local Railroad	0	0	
County Total	73,046,807	67,973,345	
Total + Overlap	73,046,807	67,973,345	

Fund/Name	Levy Request	Maximum Rate	Calc'd Rate	Actual Rate	Certified Rate	Total Extension	Total Extension After TIF & EZ	Total Extension w/Overlaps	Percent
001 CORPORATE	114,500	0.25000	0.168448	0.16845	0.16845	\$123,047.35	\$114,501.10	\$114,501.10	47.6076
005 I. M. R. F.	58,000	0.00000	0.085328	0.08533	0.08533	\$62,330.84	\$58,001.66	\$58,001.66	24.1161
035 TORT JUDGEMENTS/LIABILI	25,000	0.00000	0.036779	0.03678	0.03678	\$26,866.62	\$25,000.60	\$25,000.60	10.3948
047 SOCIAL SECURITY	28,000	0.00000	0.041193	0.04120	0.04120	\$30,095.28	\$28,005.02	\$28,005.02	11.6440
054 GENERAL ASSISTANCE	15,000	0.10000	0.022068	0.02207	0.02207	\$16,121.43	\$15,001.72	\$15,001.72	6.2375
Totals	240,500		0.353816	0.35383	0.35383	\$258,461.52	\$240,510.10	\$240,510.10	100.0000

Given under my hand and the official seal of my office this 13th day of July, 2022


 Amy Tarr, County Clerk



FINAL Tax Computation Report Jasper County


Equalization Factor 1.000000

Property Type	Total EAV	Rate Setting EAV	Other Values				Certified Rate	Actual Rate	Calced Rate	Maximum Rate	Levy Request	Total Extension	Total Extension After TIF & EZ	Total Extension w/Overlaps	Percent
			EZ Value Abated	EZ Tax Abated	New Property	TIF Increment									
Farm	7,730,600	7,730,600	0												
Residential	1,822,850	1,822,850	\$0.00												
Commercial	456,140	456,140	110,165												
Industrial	416,746	416,746	0												
Mineral	224,680	224,680													
State Railroad	632,034	632,034													
Local Railroad	0	0													
County Total	11,283,050	11,283,050													
Total + Overlap	11,283,050	11,283,050													

Fund/Name	Levy Request	Maximum Rate	Calced Rate	Actual Rate	Certified Rate	Total Extension	Total Extension After TIF & EZ	Total Extension w/Overlaps	Percent
001 CORPORATE	95,150	0.45000	0.843300	0.45000	0.45000	\$50,773.73	\$50,773.73	\$50,773.73	44.0034
012 FIRE PROTECTION	5,833	0.02000	0.051697	0.02000	0.02000	\$2,256.61	\$2,256.61	\$2,256.61	1.9557
017 CEMETERY	15,990	0.00000	0.141717	0.14172	0.14172	\$15,990.34	\$15,990.34	\$15,990.34	13.8581
027 AUDIT	1,400	0.00500	0.012408	0.00500	0.00500	\$564.15	\$564.15	\$564.15	0.4889
035 TORT JUDGEMENTS/LIABIL'	20,532	0.00000	0.181972	0.18198	0.18198	\$20,532.89	\$20,532.89	\$20,532.89	17.7949
047 SOCIAL SECURITY	16,799	0.00000	0.148887	0.14889	0.14889	\$16,799.33	\$16,799.33	\$16,799.33	14.5592
054 GENERAL ASSISTANCE	8,468	0.10000	0.075051	0.07506	0.07506	\$8,469.06	\$8,469.06	\$8,469.06	7.3398
Totals	164,172		1.455032	1.02265	1.02265	\$115,386.11	\$115,386.11	\$115,386.11	100.0000

Given under my hand and the official seal of my office this 13th day of July, 2022

Amy Tarr
Amy Tarr, County Clerk



FINAL Tax Computation Report Jasper County


Taxing District U30 - Dieterich School Equalization Factor 1.000000


Property Type	Total EAV		Rate Setting EAV		Other Values		Overlapping County	Overlap EAV
	Fund	Rate	Fund	Rate	EZ Value Abated	New Property		
Farm	2,721,160	2,721,160	2,721,160	2,721,160	0	0	Clay County	*109,603
Residential	419,430	419,430	419,430	419,430	\$0.00	\$0.00	Cumberland County	2,970,503
Commercial	44,880	44,880	44,880	44,880	122,530	122,530	Effingham County	*44,226,936
Industrial	0	0	0	0	0	0	Total	47,307,042
Mineral	0	0	0	0				
State Railroad	0	0	0	0				
Local Railroad	0	0	0	0				
County Total	3,185,470	3,185,470	3,185,470	3,185,470				
Total + Overlap	50,492,512	50,492,512	50,492,512	50,492,512				

* denotes use of estimated EAV

Fund/Name	Levy Request	Maximum Rate	Calced Rate	Actual Rate	Certified Rate	Total Extension	Total Extension After TIF & EZ	Total Extension w/Overlaps	Percent
002 EDUCATION	1,031,590	1.84000	2.043055	1.84000	1.84000	\$58,612.65	\$58,612.65	\$929,062.22	50.6315
003 BONDS & INTEREST	163,707	0.00000	0.324220	0.32422	0.32422	\$10,327.93	\$10,327.93	\$163,706.82	8.9216
005 I. M. R. F.	85,000	0.00000	0.168342	0.16835	0.16835	\$5,362.74	\$5,362.74	\$85,004.14	4.6325
030 TRANSPORTATION SYSTEM	112,130	0.20000	0.222073	0.20000	0.20000	\$6,370.94	\$6,370.94	\$100,985.02	5.5034
031 WORKING CASH	28,033	0.05000	0.055519	0.05000	0.05000	\$1,592.74	\$1,592.74	\$25,246.26	1.3759
032 FIRE PREV/SFTY/ENERGY	28,033	0.05000	0.055519	0.05000	0.05000	\$1,592.74	\$1,592.74	\$25,246.26	1.3759
033 SPECIAL EDUCATION	22,426	0.04000	0.044415	0.04000	0.04000	\$1,274.19	\$1,274.19	\$20,197.00	1.1007
035 TORT JUDGEMENTS/LIABIL'	120,000	0.00000	0.237659	0.23766	0.23766	\$7,570.59	\$7,570.59	\$120,000.50	6.5397
047 SOCIAL SECURITY	85,000	0.00000	0.168342	0.16835	0.16835	\$5,362.74	\$5,362.74	\$85,004.14	4.6325
057 LEASE/PURCHASE/RENTAL	28,033	0.00000	0.055519	0.05552	0.05552	\$1,768.57	\$1,768.57	\$28,033.44	1.5277
136 OPERATIONS & MAINTENAN	280,324	0.50000	0.555179	0.50000	0.50000	\$15,927.35	\$15,927.35	\$252,462.56	13.7586
Totals	1,984,276		3.929842	3.63410	3.63410	\$115,763.18	\$115,763.18	\$1,834,948.36	100.0000

Given under my hand and the official seal of my office this 13th day of July, 2022


Amy Tarr, County Clerk



FINAL Tax Computation Report Jasper County

Taxing District UC4 - Casey Unit School

Equalization Factor 1.000000


Property Type	Total EAV	Rate Setting EAV
Farm	1,112,130	1,112,130
Residential	116,350	116,350
Commercial	0	0
Industrial	0	0
Mineral	0	0
State Railroad	0	0
Local Railroad	0	0
County Total	1,228,480	1,228,480
Total + Overlap	108,710,879	108,710,879


Other Values	Overlapping County	Overlap EAV
EZ Value Abated	Clark County	86,620,655
EZ Tax Abated	Coles County	2,309,157
New Property	Crawford County	38,660
TIF Increment	Cumberland County	18,513,927
	Total	107,482,399

* denotes use of estimated EAV

Fund/Name	Levy Request	Maximum Rate	Calced Rate	Actual Rate	Certified Rate	Total Extension	Total Extension After TIF & EZ	Total Extension w/Overlaps	Percent
002 EDUCATION	1,950,568	1.84000	1.794271	1.79428	1.79428	\$22,042.37	\$22,042.37	\$1,950,577.56	42.9927
003 BONDS & INTEREST	657,912	0.00000	0.605194	0.60520	0.60520	\$7,434.76	\$7,434.76	\$657,918.24	14.5011
005 I. M. R. F.	218,000	0.00000	0.200532	0.20054	0.20054	\$2,463.59	\$2,463.59	\$218,008.80	4.8051
012 FIRE PROTECTION	53,005	0.05000	0.048758	0.04876	0.04876	\$599.01	\$599.01	\$53,007.42	1.1683
030 TRANSPORTATION SYSTEM	212,018	0.20000	0.195029	0.19503	0.19503	\$2,395.90	\$2,395.90	\$212,018.83	4.6731
031 WORKING CASH	53,005	0.05000	0.048758	0.04876	0.04876	\$599.01	\$599.01	\$53,007.42	1.1683
033 SPECIAL EDUCATION	42,404	0.04000	0.039006	0.03901	0.03901	\$479.23	\$479.23	\$42,408.11	0.9347
035 TORT JUDGEMENTS/LIABILIT	545,000	0.00000	0.501330	0.50133	0.50133	\$6,158.74	\$6,158.74	\$545,000.25	12.0123
047 SOCIAL SECURITY	222,000	0.00000	0.204211	0.20422	0.20422	\$2,508.80	\$2,508.80	\$222,009.36	4.8933
057 LEASE/PURCHASE/RENTAL	53,005	0.05000	0.048758	0.04876	0.04876	\$599.01	\$599.01	\$53,007.42	1.1683
098 TEMPORARY RELOCATION	0	0.05000	0.000000	0.00000	0.00000	\$0.00	\$0.00	\$0.00	0.0000
136 OPERATIONS & MAINTENAN	530,046	0.50000	0.487574	0.48758	0.48758	\$5,989.82	\$5,989.82	\$530,052.50	11.6828
Totals	4,536,963		4.173421	4.17347	4.17347	\$51,270.24	\$51,270.24	\$4,537,015.91	100.0000

Given under my hand and the official seal of my office this 13th day of July, 2022


Amy Tarr, County Clerk




FINAL Tax Computation Report Jasper County

Taxing District UER1 - Richland County Community Unit School District #1 Equalization Factor 1.000000

Property Type	Total EAV	Rate Setting EAV	Other Values				Overlapping County	Overlap EAV
			EZ Value Abated	EZ Tax Abated	New Property	TIF Increment		
Farm	252,205	252,205	0	0	0	Clay County	*1,902,471	
Residential	3,150	3,150	0	0	\$0.00	Cumberland County	74,214	
Commercial	0	0	0	0	63,740	Lawrence County	*26,679	
Industrial	0	0	0	0	0	Richland County	258,439,870	
Mineral	0	0	0	0	0	Wayne County	*1,569,324	
State Railroad	0	0	0	0	0	Total	262,002,558	
Local Railroad	0	0	0	0	0	* denotes use of estimated EAV		
County Total	255,355	255,355						
Total + Overlap	262,257,913	262,257,913						

Fund/Name	Levy Request	Maximum Rate	Calcd Rate	Actual Rate	Certified Rate	Total Extension	Total Extension After TIF & EZ	Total Extension w/Overlaps	Percent
002 EDUCATION	4,842,619	1.84000	1.846510	1.84000	1.84000	\$4,698.53	\$4,698.53	\$4,825,545.60	42.5642
003 BONDS & INTEREST	1,767,570	0.00000	0.673982	0.67399	0.67399	\$1,721.07	\$1,721.07	\$1,767,592.11	15.5913
005 I. M. R. F.	800,000	0.00000	0.305043	0.30505	0.30505	\$778.96	\$778.96	\$800,017.76	7.0566
030 TRANSPORTATION SYSTEM	526,372	0.20000	0.200708	0.20000	0.20000	\$510.71	\$510.71	\$524,515.83	4.6266
031 WORKING CASH	131,593	0.05000	0.050177	0.05000	0.05000	\$127.68	\$127.68	\$131,128.96	1.1567
032 FIRE PREV/SFTY/ENERGY	131,593	0.05000	0.050177	0.05000	0.05000	\$127.68	\$127.68	\$131,128.96	1.1567
033 SPECIAL EDUCATION	105,275	0.04000	0.040142	0.04000	0.04000	\$102.14	\$102.14	\$104,903.17	0.9253
035 TORT JUDGEMENTS/LIABILIT	1,340,915	0.00000	0.511296	0.51130	0.51130	\$1,305.63	\$1,305.63	\$1,340,924.71	11.8278
047 SOCIAL SECURITY	400,000	0.00000	0.152522	0.15253	0.15253	\$389.49	\$389.49	\$400,021.99	3.5284
136 OPERATIONS & MAINTENAN	1,315,929	0.50000	0.501769	0.50000	0.50000	\$1,276.78	\$1,276.78	\$1,311,289.57	11.5664
Totals	11,361,866		4.332326	4.32287	4.32287	\$11,038.67	\$11,038.67	\$11,337,068.66	100.0000

Given under my hand and the official seal of my office this 13th day of July, 2022


 Amy Tarr, County Clerk



FINAL Tax Computation Report Jasper County

Equalization Factor 1.000000

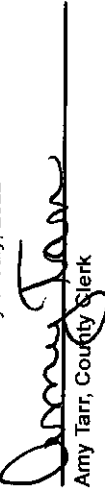
Taxing District UJ1 - Jasper Unit School

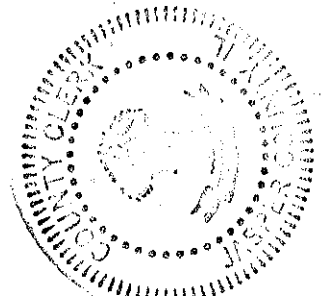
Property Type	Total EAV	Rate Setting EAV	Other Values		Overlapping County	Overlap EAV
Farm	111,238,220	111,220,185	EZ Value Abated	0	Clay County	*355,149
Residential	54,465,468	53,831,813	EZ Tax Abated	\$0.00	Cumberland County	74,214
Commercial	13,493,080	9,566,108	New Property	2,793,935	Effingham County	*109,070
Industrial	26,317,447	25,822,647	TIF Increment	5,073,462	Richland County	1,157,814
Mineral	900,820	900,820			Total	1,696,247
State Railroad	1,876,587	1,876,587				
Local Railroad	0	0				
County Total	208,291,622	203,218,160				
Total + Overlap	209,987,869	204,914,407				

* denotes use of estimated EAV

Fund/Name	Levy Request	Maximum Rate	Calc'd Rate	Actual Rate	Certified Rate	Total Extension	Total Extension After TIF & EZ	Total Extension w/Overlaps	Percent
002 EDUCATION	4,265,563	2.00000	2.081632	2.00000	2.00000	\$4,165,832.44	\$4,064,363.20	\$4,098,288.14	45.9473
003 BONDS & INTEREST	512,950	0.00000	0.250324	0.25033	0.25033	\$521,416.42	\$508,716.02	\$512,962.24	5.7510
005 I. M. R. F.	400,400	0.00000	0.195399	0.19540	0.19540	\$407,001.83	\$397,088.28	\$400,402.75	4.4891
030 TRANSPORTATION SYSTEM	393,556	0.20000	0.192059	0.19206	0.19206	\$400,044.89	\$390,300.80	\$393,558.61	4.4123
031 WORKING CASH	106,639	0.05000	0.052041	0.05000	0.05000	\$104,145.81	\$101,609.08	\$102,457.20	1.1487
032 FIRE PREV/SFTY/ENERGY	106,639	0.05000	0.052041	0.05000	0.05000	\$104,145.81	\$101,609.08	\$102,457.20	1.1487
033 SPECIAL EDUCATION	85,311	0.04000	0.041633	0.04000	0.04000	\$83,316.65	\$81,287.26	\$81,965.76	0.9189
035 TORT JUDGEMENTS/LIABIL'	1,700,000	0.00000	0.829615	0.82962	0.82962	\$1,728,028.95	\$1,685,938.50	\$1,700,010.90	19.0594
047 SOCIAL SECURITY	400,400	0.00000	0.195399	0.19540	0.19540	\$407,001.83	\$397,088.28	\$400,402.75	4.4891
057 LEASE/PURCHASE/RENTAL	106,639	0.05000	0.052041	0.05000	0.05000	\$104,145.81	\$101,609.08	\$102,457.20	1.1487
136 OPERATIONS & MAINTENAN	1,066,391	0.50000	0.520408	0.50000	0.50000	\$1,041,458.11	\$1,016,090.80	\$1,024,572.04	11.4868
Totals	9,144,488		4.462592	4.35281	4.35281	\$9,066,538.55	\$8,845,700.38	\$8,919,534.79	100.0000

Given under my hand and the official seal of my office this 13th day of July, 2022


Amy Tarr, County Clerk



FINAL Tax Computation Report Jasper County


Taxing District UO4 - Oblong Unit School


Equalization Factor 1.000000

Property Type	Total EAV	Rate Setting EAV	Other Values				Overlapping County	Overlap EAV
			EZ Value Abated	EZ Tax Abated	New Property	TIF Increment		
Farm	7,020,510	7,020,510	0	0	0	Crawford County	55,817,758	
Residential	743,560	743,560	\$0.00			Total	55,817,758	
Commercial	152,490	152,490	153,210			* denotes use of estimated EAV		
Industrial	34,810	34,810	0					
Mineral	1,310	1,310						
State Railroad	157,226	157,226						
Local Railroad	0	0						
County Total	8,109,906	8,109,906						
Total + Overlap	63,927,664	63,927,664						

Fund/Name	Levy Request	Maximum Rate	Calcd Rate	Actual Rate	Certified Rate	Total Extension	Total Extension After TIF & EZ	Total Extension w/Overlaps	Percent
002 EDUCATION	1,320,000	2.00000	2.064834	2.00000	2.00000	\$162,198.12	\$162,198.12	\$1,278,553.28	57.9434
003 BONDS & INTEREST	0	0.00000	0.000000	0.00000	0.00000	\$0.00	\$0.00	\$0.00	0.0000
005 I. M. R. F.	60,000	0.00000	0.093856	0.09386	0.09386	\$7,611.96	\$7,611.96	\$60,002.51	2.7193
030 TRANSPORTATION SYSTEM	132,000	0.20000	0.206483	0.20000	0.20000	\$16,219.81	\$16,219.81	\$127,855.33	5.7943
031 WORKING CASH	33,000	0.05000	0.051621	0.05000	0.05000	\$4,054.95	\$4,054.95	\$31,963.83	1.4486
032 FIRE PREV/SFTY/ENERGY	33,000	0.05000	0.051621	0.05000	0.05000	\$4,054.95	\$4,054.95	\$31,963.83	1.4486
033 SPECIAL EDUCATION	26,400	0.04000	0.041297	0.04000	0.04000	\$3,243.96	\$3,243.96	\$25,571.07	1.1589
035 TORT JUDGEMENTS/LIABILI	271,000	0.00000	0.423917	0.42392	0.42392	\$34,379.51	\$34,379.51	\$271,002.15	12.2817
047 SOCIAL SECURITY	60,000	0.00000	0.093856	0.09386	0.09386	\$7,611.96	\$7,611.96	\$60,002.51	2.7193
136 OPERATIONS & MAINTENAN	330,000	0.50000	0.516208	0.50000	0.50000	\$40,549.53	\$40,549.53	\$319,638.32	14.4859
Totals	2,265,400		3.543693	3.45164	3.45164	\$279,924.75	\$279,924.75	\$2,206,552.83	100.0000

Given under my hand and the official seal of my office this 13th day of July, 2022


 Amy Tarr, County Clerk



FINAL Tax Computation Report Jasper County

Taxing District VCHD - Hidalgo City Equalization Factor 1.000000

Property Type	Total EAV	Rate Setting EAV
Farm	109,245	109,245
Residential	547,905	547,905
Commercial	82,635	82,635
Industrial	17,240	17,240
Mineral	0	0
State Railroad	0	0
Local Railroad	0	0
County Total	757,025	757,025
Total + Overlap	757,025	757,025


Other Values	
EZ Value Abated	0
EZ Tax Abated	\$0.00
New Property	6,560
TIF Increment	0

Road and Bridge Transfer		
Road District	Fund	Amount Extended
TR20 - Crooked Creek Twp Road D	007	\$2,266.08
Total		\$2,266.08

Fund/Name	Levy Request	Maximum Rate	Calc'd Rate	Actual Rate	Certified Rate	Total Extension	Total Extension After TIF & EZ	Total Extension w/Overlaps	Percent
007 ROAD & BRIDGE	0	0.00000	0.000000	0.00000	0.00000	\$0.00	\$0.00	\$0.00	0.0000
035 TORT JUDGEMENTS/LIABILI	8,075	0.00000	1.066676	1.06668	1.06668	\$8,075.03	\$8,075.03	\$8,075.03	61.5799
041 STREET LIGHTING	327	0.05000	0.043195	0.04320	0.04320	\$327.03	\$327.03	\$327.03	2.4939
125 PAVING & LIGHTING, STREE	4,711	0.00000	0.622304	0.62231	0.62231	\$4,711.04	\$4,711.04	\$4,711.04	35.9262
Totals	13,113		1.732175	1.73219	1.73219	\$13,113.10	\$13,113.10	\$13,113.10	100.0000

Given under my hand and the official seal of my office this 13th day of July, 2022


Amy Tarr, County Clerk




FINAL Tax Computation Report Jasper County

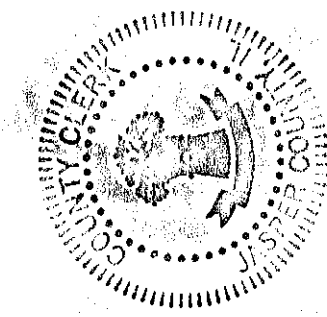
Taxing District VCNT - Newton City Equalization Factor 1.000000

Property Type	Total EAV	Rate Setting EAV	Other Values			Fund	Amount Extended
			EZ Value Abated	Road and Bridge Transfer	Road District		
Farm	181,970	163,935	0				
Residential	22,412,055	21,778,400	\$0.00				
Commercial	9,905,060	5,978,088	103,260	TR90 - Wade Twp Road District	007	\$67,757.20	
Industrial	1,519,355	1,024,555	5,073,462	Total		\$67,757.20	
Mineral	0	0					
State Railroad	200,415	200,415					
Local Railroad	0	0					
County Total	34,218,855	29,145,393					
Total + Overlap	34,218,855	29,145,393					

Fund/Name	Levy Request	Maximum Rate	Calc'd Rate	Actual Rate	Certified Rate	Total Extension	Total Extension After TIF & EZ	Total Extension w/Overlaps	Percent
001 CORPORATE	71,200	0.25000	0.244293	0.24430	0.24430	\$83,596.66	\$71,202.20	\$71,202.20	10.2595
003 BONDS & INTEREST	0	0.00000	0.000000	0.00000	0.00000	\$0.00	\$0.00	\$0.00	0.0000
005 I. M. R. F.	200,000	0.00000	0.686215	0.68622	0.68622	\$234,816.63	\$200,001.52	\$200,001.52	28.8181
007 ROAD & BRIDGE	0	0.00000	0.000000	0.00000	0.00000	\$0.00	\$0.00	\$0.00	0.0000
014 POLICE PROTECTION	21,360	0.15000	0.073288	0.07329	0.07329	\$25,079.00	\$21,360.66	\$21,360.66	3.0778
035 TORT JUDGEMENTS/LIABIL'	240,730	0.00000	0.825962	0.82597	0.82597	\$282,637.48	\$240,732.20	\$240,732.20	34.6870
046 EMERGENCY SERV. & DISA\$	710	0.05000	0.002436	0.00244	0.00244	\$834.94	\$711.15	\$711.15	0.1025
047 SOCIAL SECURITY	150,000	0.00000	0.514661	0.51467	0.51467	\$176,114.18	\$150,002.59	\$150,002.59	21.6138
062 WORKERS COMPENSATION	10,000	0.00000	0.034311	0.03432	0.03432	\$11,743.91	\$10,002.70	\$10,002.70	1.4413
Totals	694,000		2.381166	2.38121	2.38121	\$814,822.80	\$694,013.02	\$694,013.02	100.0000

Given under my hand and the official seal of my office this 13th day of July, 2022


Amy Tarr, County Clerk



FINAL Tax Computation Report Jasper County

Taxing District VCRH - Rose Hill City Equalization Factor 1.000000

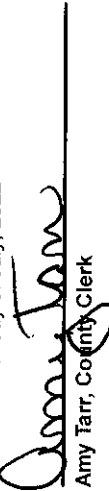
Property Type	Total EAV	Rate Setting	EAV
Farm	210,835		210,835
Residential	361,913		361,913
Commercial	18,780		18,780
Industrial	91,905		91,905
Mineral	0		0
State Railroad	0		0
Local Railroad	0		0
County Total	683,433		683,433
Total + Overlap	683,433		683,433


Other Values	
EZ Value Abated	0
EZ Tax Abated	\$0.00
New Property	10,040
TIF Increment	0

Road and Bridge Transfer	
Road District	Fund
TR20 - Crooked Creek Twp Road D	007
Total	\$2,045.79

Fund/Name	Levy Request	Maximum Rate	Cal'ed Rate	Actual Rate	Certified Rate	Total Extension	Total Extension After TIF & EZ	Total Extension w/Overlaps	Percent
007 ROAD & BRIDGE	0	0.00000	0.00000	0.00000	0.00000	\$0.00	\$0.00	\$0.00	0.0000
035 TORT JUDGEMENTS/LIABIL	4,000	0.00000	0.585281	0.58529	0.58529	\$4,000.07	\$4,000.07	\$4,000.07	57.3421
041 STREET LIGHTING	400	0.05000	0.058528	0.05000	0.05000	\$341.72	\$341.72	\$341.72	4.8986
125 PAVING & LIGHTING, STREE	2,634	0.00000	0.385407	0.38541	0.38541	\$2,634.02	\$2,634.02	\$2,634.02	37.7593
Totals	7,034		1.029216	1.02070	1.02070	\$6,975.81	\$6,975.81	\$6,975.81	100.0000

Given under my hand and the official seal of my office this 13th day of July, 2022


 Amy Tarr, County Clerk




FINAL Tax Computation Report Jasper County

Taxing District VCSM - Ste Marie City Equalization Factor 1.000000

Property Type	Total EAV		Rate Setting EAV		Other Values		Road and Bridge Transfer		Fund	Amount Extended	
	Total EAV	Rate Setting EAV	Levy Request	Maximum Rate	Calced Rate	Actual Rate	Certified Rate	Total Extension			Total Extension After TIF & EZ
Farm	280,760	280,760	8,313	0.25000	0.274269	0.25000	0.25000	\$7,577.41	\$7,577.41	\$7,577.41	70.0909
Residential	2,167,530	2,167,530	0	0.00000	0.000000	0.00000	0.00000	\$0.00	\$0.00	\$0.00	0.0000
Commercial	390,210	390,210	0	0.07500	0.000000	0.00000	0.00000	\$0.00	\$0.00	\$0.00	0.0000
Industrial	192,462	192,462	600	0.00000	0.019796	0.01980	0.01980	\$600.13	\$600.13	\$600.13	5.5512
Mineral	0	0	500	0.00000	0.016496	0.01650	0.01650	\$500.11	\$500.11	\$500.11	4.6260
State Railroad	0	0	200	0.05000	0.006599	0.00660	0.00660	\$200.04	\$200.04	\$200.04	1.8504
Local Railroad	0	0	300	0.00000	0.009898	0.00990	0.00990	\$300.07	\$300.07	\$300.07	2.7756
County Total	3,030,962	3,030,962	1,633	0.00000	0.053877	0.05388	0.05388	\$1,633.08	\$1,633.08	\$1,633.08	15.1059
Total + Overlap	3,030,962	3,030,962	11,546		0.380935	0.35668	0.35668	\$10,810.84	\$10,810.84	\$10,810.84	100.0000

Given under my hand and the official seal of my office this 13th day of July, 2022

Amy Tarr
Amy Tarr, County Clerk



FINAL Tax Computation Report Jasper County

Equalization Factor 1.000000

Taxing District VCWH - Willow Hill City

Property Type	Total EAV	Rate Setting EAV
Farm	252,390	252,390
Residential	564,770	564,770
Commercial	59,710	59,710
Industrial	307,290	307,290
Mineral	0	0
State Railroad	83,698	83,698
Local Railroad	0	0
County Total	1,267,858	1,267,858
Total + Overlap	1,267,858	1,267,858


Other Values	
EZ Value Abated	0
EZ Tax Abated	\$0.00
New Property	10,950
TIF Increment	0


Road and Bridge Transfer

Road District	Fund	Amount Extended
TR94 - Willow Hill Twp Road District	007	\$4,183.93
Total		\$4,183.93

Fund/Name	Levy Request	Maximum Rate	Calcd'd Rate	Actual Rate	Certified Rate	Total Extension	Total Extension After TIF & EZ	Total Extension w/Overlaps	Percent
001 CORPORATE	3,900	0.31300	0.307605	0.30761	0.30761	\$3,900.06	\$3,900.06	\$3,900.06	17.1053
007 ROAD & BRIDGE	0	0.00000	0.000000	0.00000	0.00000	\$0.00	\$0.00	\$0.00	0.0000
012 FIRE PROTECTION	0	0.07500	0.000000	0.00000	0.00000	\$0.00	\$0.00	\$0.00	0.0000
027 AUDIT	10,000	0.00000	0.788732	0.78874	0.78874	\$10,000.10	\$10,000.10	\$10,000.10	43.8593
035 TORT JUDGEMENTS/LIABIL'	7,700	0.00000	0.607324	0.60733	0.60733	\$7,700.08	\$7,700.08	\$7,700.08	33.7717
041 STREET LIGHTING	0	0.05000	0.000000	0.00000	0.00000	\$0.00	\$0.00	\$0.00	0.0000
047 SOCIAL SECURITY	700	0.00000	0.055211	0.05522	0.05522	\$700.11	\$700.11	\$700.11	3.0706
060 UNEMPLOYMENT INSURANC	500	0.00000	0.039437	0.03944	0.03944	\$500.04	\$500.04	\$500.04	2.1931
Totals	22,800		1.798309	1.79834	1.79834	\$22,800.39	\$22,800.39	\$22,800.39	100.0000

Given under my hand and the official seal of my office this 13th day of July, 2022


Amy Tarr, County Clerk




FINAL Tax Computation Report Jasper County


Taxing District VCWL - Wheeler City Equalization Factor 1.000000

Property Type	Total EAV	Rate Setting EAV	Other Values				Road and Bridge Transfer		Fund	Amount Extended
			EZ Value Abated	EZ Tax Abated	New Property	TIF Increment	Road District	TR58 - North Muddy Twp Road Dist		
Farm	206,315	206,315	0							
Residential	350,665	350,665		\$0.00						
Commercial	29,015	29,015		720				007	\$2,272.35	
Industrial	61,755	61,755								
Mineral	0	0							\$2,272.35	
State Railroad	40,839	40,839								
Local Railroad	0	0								
County Total	688,589	688,589								
Total + Overlap	688,589	688,589								

Fund/Name	Levy Request	Maximum Rate	Calc'd Rate	Actual Rate	Certified Rate	Total Extension	Total Extension After TIF & EZ	Total Extension w/Overlaps	Percent
001 CORPORATE	22,472	0.25000	3.263485	0.25000	0.25000	\$1,721.47	\$1,721.47	\$1,721.47	35.6964
007 ROAD & BRIDGE	0	0.00000	0.000000	0.00000	0.00000	\$0.00	\$0.00	\$0.00	0.0000
027 AUDIT	1,701	0.00000	0.247027	0.24703	0.24703	\$1,701.02	\$1,701.02	\$1,701.02	35.2724
035 TORT JUDGEMENTS/LIABIL'	1,400	0.00000	0.203314	0.20332	0.20332	\$1,400.04	\$1,400.04	\$1,400.04	29.0312
040 STREET & BRIDGE	0	0.06000	0.000000	0.00000	0.00000	\$0.00	\$0.00	\$0.00	0.0000
109 PRIOR YEAR ADJUSTMENT	0	0.00000	0.000000	0.00000	0.00000	\$0.00	\$0.00	\$0.00	0.0000
Totals	25,573		3.713826	0.70035	0.70035	\$4,822.53	\$4,822.53	\$4,822.53	100.0000

Given under my hand and the official seal of my office this 13th day of July, 2022


 Amy Tarr, County Clerk




FINAL Tax Computation Report Jasper County


Equalization Factor 1.000000

Property Type	Total EAV	Rate Setting EAV	Other Values		Road and Bridge Transfer		Fund	Amount Extended
			EZ Value Abated	EZ Tax Abated	Road District	TR33 - Grandville Twp Road District		
Farm	89,595	89,595	0	\$0.00				
Residential	370,325	370,325		40,255		007	\$1,534.21	
Commercial	70,105	70,105						
Industrial	0	0						
Mineral	0	0						
State Railroad	0	0						
Local Railroad	0	0						
County Total	530,025	530,025					\$1,534.21	
Total + Overlap	530,025	530,025					\$1,534.21	

Fund/Name	Levy Request	Maximum Rate	Calcd Rate	Actual Rate	Certified Rate	Total Extension	Total Extension After TIF & EZ	Total Extension w/Overlaps	Percent
001 CORPORATE	57,100	0.25000	10.773077	0.25000	0.25000	\$1,325.06	\$1,325.06	\$1,325.06	16.1820
007 ROAD & BRIDGE	0	0.00000	0.000000	0.00000	0.00000	\$0.00	\$0.00	\$0.00	0.0000
012 FIRE PROTECTION	3,000	0.07500	0.566011	0.07500	0.07500	\$397.52	\$397.52	\$397.52	4.8546
035 TORT JUDGEMENTS/LIABIL'	4,000	0.00000	0.754681	0.75469	0.75469	\$4,000.05	\$4,000.05	\$4,000.05	48.8498
040 STREET & BRIDGE	4,000	0.00000	0.754681	0.46523	0.46523	\$2,465.84	\$2,465.84	\$2,465.84	30.1136
Totals	68,100		12.848450	1.54492	1.54492	\$8,188.47	\$8,188.47	\$8,188.47	100.0000

Given under my hand and the official seal of my office this 13th day of July, 2022


 Amy Tarr, County Clerk




FINAL Tax Computation Report Jasper County

Equalization Factor 1.000000

Property Type	Total EAV	TIF Base EAV	Other Values
Farm	20,280	2,245	EZ Value Abated 0
Residential	1,363,555	729,900	EZ Tax Abated \$0.00
Commercial	7,588,775	3,661,803	New Property 0
Industrial	1,162,500	667,700	TIF Increment 5,073,462
Mineral	0	0	
State Railroad	0	0	
Local Railroad	0	0	
County Total	10,135,110	5,061,648	
Total + Overlap	10,135,110	5,061,648	

Fund/Name	Levy Request	Maximum Rate	Cal'ed Rate	Actual Rate	Certified Rate	Total Extension	Total Extension After TIF & EZ	Total Extension w/Overlaps	Percent
001 CORPORATE	0	0.00000	0.000000	0.00000	0.00000	\$0.00	\$520,887.34	\$520,887.34	100.0000
Totals	0	0.00000	0.000000	0.00000	0.00000	\$0.00	\$520,887.34	\$520,887.34	100.0000

Given under my hand and the official seal of my office this 13th day of July, 2022


Amy Tarr, County Clerk




FINAL Tax Computation Report Jasper County

Taxing District WDNF - North Fork Conservation Equalization Factor 1.000000

Property Type	Total EAV	Rate Setting EAV	Other Values		Overlapping County	Overlap EAV
Farm	14,789,997	14,789,997	EZ Value Abated	0	Clark County	75,268,390
Residential	1,939,460	1,939,460	EZ Tax Abated	\$0.00	Coles County	2,012,198
Commercial	492,865	492,865	New Property	181,575	Crawford County	27,389,880
Industrial	408,790	408,790	TIF Increment	0	Cumberland County	633,056
Mineral	84,830	84,830			Edgar County	*8,539,257
State Railroad	326,186	326,186			Total	113,842,781
Local Railroad	0	0			* denotes use of estimated EAV	
County Total	18,042,128	18,042,128				
Total + Overlap	131,884,909	131,884,909				

Fund/Name	Levy Request	Maximum Rate	Calc'd Rate	Actual Rate	Certified Rate	Total Extension	Total Extension After TIF & EZ	Total Extension w/Overlaps	Percent
001 CORPORATE	85,031	0.08300	0.064474	0.06448	0.06448	\$11,633.56	\$11,633.56	\$85,039.39	100.0000
Totals	85,031		0.064474	0.06448	0.06448	\$11,633.56	\$11,633.56	\$85,039.39	100.0000

Given under my hand and the official seal of my office this 13th day of July, 2022


 Amy Tarr, County Clerk

